

**NOTICE!!**

**These documents have been scanned!**

**Do not place un-scanned documents beneath this notice!**

**Do not remove this notice from this file!**

GPO Jacket No. 560-102  
Print Order 61540  
Rise Business Services, LLC  
Job=AZ15 4/26/2019



Box Number= AZ15004



Claim Begin-End: AMC446875-AMC446898

1 Initial Receipt



AZ15004-10

AMC450400-AMC453366



**United States Department of the Interior**  
**Bureau of Land Management**  
 DIV OF LANDS, MINRLS & ENERGY  
 ONE N CENTRAL AVE  
 PHOENIX, AZ 85004 -4427  
 Phone: 602-417-9200

Receipt

No: 4022353

<b>Transaction #:</b> 4133161	
<b>Date of Transaction:</b> 11/22/2017	
CUSTOMER:	
BUTTERFIELD MINING LLC PO BOX 6486 YUMA,AZ 85366-2521 US	

LINE #	QTY	DESCRIPTION	REMARKS	UNIT PRICE	TOTAL
1	24.00	LOCATABLE MINERALS / MINING CLAIMS- NEW,UNADJUD, ONE OR MORE AUTH NOS / NEW MINING CLAIM PROCESSING FEE <b>CASES:</b> AMC446875/\$20.00, AMC446876/\$20.00, AMC446877/\$20.00, AMC446878/\$20.00, AMC446879/\$20.00, AMC446880/\$20.00, AMC446881/\$20.00, AMC446882/\$20.00, AMC446883/\$20.00, AMC446884/\$20.00, AMC446885/\$20.00, AMC446886/\$20.00, AMC446887/\$20.00, AMC446888/\$20.00, AMC446889/\$20.00, AMC446890/\$20.00, AMC446891/\$20.00, AMC446892/\$20.00, AMC446893/\$20.00, AMC446894/\$20.00, AMC446895/\$20.00, AMC446896/\$20.00, AMC446897/\$20.00, AMC446898/\$20.00		- n/a -	480.00
2	24.00	LOCATABLE MINERALS / MINING CLAIMS- NEW,UNADJUD, ONE OR MORE AUTH NOS / NEW MINING CLAIMS LOCATION FEE <b>CASES:</b> AMC446875/\$37.00, AMC446876/\$37.00, AMC446877/\$37.00, AMC446878/\$37.00, AMC446879/\$37.00, AMC446880/\$37.00, AMC446881/\$37.00, AMC446882/\$37.00, AMC446883/\$37.00, AMC446884/\$37.00, AMC446885/\$37.00, AMC446886/\$37.00, AMC446887/\$37.00, AMC446888/\$37.00, AMC446889/\$37.00, AMC446890/\$37.00, AMC446891/\$37.00, AMC446892/\$37.00, AMC446893/\$37.00, AMC446894/\$37.00, AMC446895/\$37.00, AMC446896/\$37.00, AMC446897/\$37.00, AMC446898/\$37.00		- n/a -	888.00

ENTERED  
 NOV 30 2017  
 BY: *RAM*



3	24.00	LOCATABLE MINERALS / MINING CLAIMS- NEW, UNADJUD, ONE OR MORE AUTH NOS / NEW MINING CLAIMS MAINTENANCE FEE <b>CASES:</b> AMC446875/\$155.00, AMC446876/\$155.00, AMC446877/\$155.00, AMC446878/\$155.00, AMC446879/\$155.00, AMC446880/\$155.00, AMC446881/\$155.00, AMC446882/\$155.00, AMC446883/\$155.00, AMC446884/\$155.00, AMC446885/\$155.00, AMC446886/\$155.00, AMC446887/\$155.00, AMC446888/\$155.00, AMC446889/\$155.00, AMC446890/\$155.00, AMC446891/\$155.00, AMC446892/\$155.00, AMC446893/\$155.00, AMC446894/\$155.00, AMC446895/\$155.00, AMC446896/\$155.00, AMC446897/\$155.00, AMC446898/\$155.00	- n/a -	3720.00
<b>TOTAL:</b>				<b>\$5,088.00</b>

PAYMENT INFORMATION			
1	AMOUNT:	5088.00	POSTMARKED: N/A
	TYPE:	CHECK	RECEIVED: 11/21/2017
	CHECK NO:	91125	
	NAME:	FENNEMORE CRAIG PC 2394 E CAMELBACK RD SUITE 600 PHOENIX AZ 85016 US	

REMARKS

This receipt was generated by the automated BLM Collections and Billing System and is a paper representation of a portion of the official electronic record contained therein.



**NOTICE!!**

**These documents have been scanned!**

**Do not place un-scanned documents beneath this notice!**

**Do not remove this notice from this file!**

GPO Jacket No. 560-102  
Print Order 61540  
Rise Business Services, LLC  
Job=AZ15 4/26/2019



Box Number= AZ15004



Claim Begin-End: AMC446875-AMC446898

2 Correspondence



AZ15004-10

AMC450400-AMC453366



**NO  
DOCUMENTS  
FOUND**

NO DOCUMENTS FOUND  
NO DOCUMENTS FOUND



**NOTICE!!**

**These documents have been scanned!**

**Do not place un-scanned documents beneath this notice!**

**Do not remove this notice from this file!**

GPO Jacket No. 560-102  
Print Order 61540  
Rise Business Services, LLC  
Job=AZ15 4/26/2019



Box Number= AZ15004



Claim Begin-End: AMC446875-AMC446898

3 Transfers



AZ15004-10

AMC450400-AMC453366

**NO  
DOCUMENTS  
FOUND**

NO DOCUMENTS FOUND  
NO DOCUMENTS FOUND



**NOTICE!!**

**These documents have been scanned!**

**Do not place un-scanned documents beneath this notice!**

**Do not remove this notice from this file!**

GPO Jacket No. 560-102  
Print Order 61540  
Rise Business Services, LLC  
Job=AZ15 4/26/2019



Box Number= AZ15004



Claim Begin-End: AMC446875-AMC446898

4 Annual Filings



AZ15004-10

AMC450400-AMC453366

AMC 446875

**WHEN RECORDED, RETURN TO:**

Marc A. Marra, Esq.  
Fennemore Craig, P.C.  
2394 East Camelback Road, Suite 600  
Phoenix, Arizona 85016-3429


STATE OF ARIZONA )  
                                  ) ss:  
County of Maricopa )

**AFFIDAVIT OF ANNUAL CLAIM MAINTENANCE FEE PAYMENT AND  
NOTICE OF INTENT TO HOLD MINING CLAIMS**

The undersigned Affiant, being duly sworn, deposes and states that:

1. I am a citizen of the United States and am at least eighteen (18) years of age;
2. I reside in the City of Phoenix, Maricopa County, Arizona;
3. I am an authorized agent for **BUTTERFIELD MINING, L.L.C.**, an Arizona limited liability company ("*Claimant*"), whose address is P.O. Box 6486, Yuma, Arizona 85366;
4. Claimant owns and maintains certain unpatented lode mining claims, placer mining claims, mill sites, and/or tunnel sites situated in Yuma County, Arizona as more particularly described on Exhibit A, which is attached hereto and incorporated herein by this reference (the "*Claims*");
5. Claimant is personally acquainted with the Claims;
6. Claimant intends to hold the Claims for the assessment year ending September 1, 2020;
7. Payment of the annual claim maintenance fee ("*Maintenance Fee*") of \$165.00 for every lode mining claim, mill site, and tunnel site, and \$165.00 for every 20 acres or portion thereof contained in each placer mining claim, has been made as evidenced by the Bureau of Land Management receipt, a copy of which is attached hereto and incorporated herein by this reference; and

RECEIVED  
STATE OFFICE  
2019 JUL 30 P 12:44  
PHOENIX, ARIZONA

**ENTERED**  
AUG 05 2019  
BY: 

14996720



8. Payment of the Maintenance Fee has been made in lieu of recording an affidavit of performance of annual assessment work for the purpose of complying with the laws, rules and regulations of the United States and/or Arizona relating to owning, holding and maintaining the Claims.


Affiant executes this Affidavit of Annual Claim Maintenance Fee Payment and Notice of Intent to Hold Mining Claims on this 30<sup>th</sup> day of July, 2019.

Marc A. Marra, AUTHORIZED AGENT  
Marc A. Marra, authorized agent

The foregoing Affidavit of Annual Claim Maintenance Fee Payment and Notice of Intent to Hold Mining Claims dated the 30<sup>th</sup> day of July, 2019, prepared for the benefit of Butterfield Mining, L.L.C., an Arizona limited liability company, consisting of a total of four (4) pages, was sworn, subscribed and acknowledged before me this 30<sup>th</sup> day of July, 2019, by Marc A. Marra, authorized agent of Butterfield Mining, L.L.C., an Arizona limited liability company, for and on behalf of the company.

IN WITNESS WHEREOF, I hereunto set my hand and official seal.

Charlene Sarich  
Notary Public



RECEIVED  
STATE OFFICE  
2019 JUL 30 P 12:44  
PHOENIX, ARIZONA

**EXHIBIT A**  
**TO AFFIDAVIT OF ANNUAL CLAIM MAINTENANCE FEE PAYMENT AND**  
**NOTICE OF INTENT TO HOLD MINING CLAIMS**

Unpatented mining claims and sites situated in the Dome Mining District, in Sections 10 and 15, Township 8 South, Range 21 West, G&SRB&M, Yuma County, Arizona, the names of which together the document numbers of recording of the location notices, and amendments thereto, in the official records of said county, and the serial numbers assigned by the Arizona State Office of the Bureau of Land Management, are as follows:

No.	Name of Claim	Document No.	BLM Serial No.
1	BLT 1	2017-29770	AMC446875
2	BLT 2	2017-29771	AMC446876
3	BLT 3	2017-29772	AMC446877
4	BLT 4	2017-29773	AMC446878
5	BLT 5	2017-29774	AMC446879
6	BLT 6	2017-29775	AMC446880
7	BLT 7	2017-29776	AMC446881
8	BLT 8	2017-29777	AMC446882
9	BLT 9	2017-29778	AMC446883
10	BLT 10	2017-29779	AMC446884
11	BLT 11	2017-29780	AMC446885
12	BLT 12	2017-29781	AMC446886
13	BLT 13	2017-29782	AMC446887
14	BLT 14	2017-29783	AMC446888
15	BLT 15	2017-29784	AMC446889
16	BLT 16	2017-29785	AMC446890
17	BLT 17	2017-29786	AMC446891
18	BLT 18	2017-29787	AMC446892
19	BLT 19	2017-29788	AMC446893
20	BLT 20	2017-29789	AMC446894
21	BLT 21	2017-29790	AMC446895
22	BLT 22	2017-29791	AMC446896
23	BLT 23	2017-29792	AMC446897
24	BLT 24	2017-29793	AMC446898

24 claims @ \$165/claim = \$3,960.00

NO. OF CLAIMS 24  
 AMOUNT 3960.<sup>00</sup>  
 RECEIPT NO. \_\_\_\_\_  
 •INIT. PER

\*\* BLM-ASO\*\*

RECEIVED  
 STATE OFFICE  
 PHOENIX, ARIZONA  
 2019 JUL 30 P 12:44



**United States Department of the Interior**  
**Bureau of Land Management**  
 DIV OF LANDS, MINRLS & ENERGY  
 ONE N CENTRAL AVE  
 PHOENIX, AZ 85004 -4427  
 Phone: 602-417-9200

Receipt	
No:	4519109

**Transaction #:** 4639728  
**Date of Transaction:** 07/30/2019

CUSTOMER:	
	BUTTERFIELD MINING LLC PO BOX 6486 YUMA,AZ 85366-2521 US

LINE #	QTY	DESCRIPTION	REMARKS	UNIT PRICE	TOTAL
1	1.00	LOCATABLE MINERALS / MINING CLAIMS- NOT NEW-UNADJUD,ONE AUTH NO. ONLY / MINING CLAIM MONEY RECEIVED CASES: AMC446875/\$3960.00	2020 MAINT/24	- n/a -	3960.00
<b>TOTAL:</b>					<b>\$3,960.00</b>

PAYMENT INFORMATION			
1	AMOUNT:	3960.00	POSTMARKED: N/A
	TYPE:	CHECK	RECEIVED: 07/30/2019
	CHECK NO:	91730	
	NAME:	FENNEMORE CRAIG, P.C. 2394 EAST CAMELBACK ROAD SUITE 600 PHOENIX AZ 85016-3429 US	

REMARKS
PAID BY FENNEMORE CRAIG, P.C. IN TRUST FOR AND ON BEHALF OF BUTTERFIELD MINING, LLC

This receipt was generated by the automated BLM Collections and Billing System and is a paper representation of a portion of the official electronic record contained therein.

446875

WHEN RECORDED, RETURN TO:

Marc A. Marra, Esq.  
Fennemore Craig, P.C.  
2394 East Camelback Road, Suite 600  
Phoenix, Arizona 85016-3429

STATE OF ARIZONA    )  
  ) ss:  
County of Maricopa    )

AFFIDAVIT OF ANNUAL CLAIM MAINTENANCE FEE PAYMENT AND  
NOTICE OF INTENT TO HOLD MINING CLAIMS

The undersigned Affiant, being duly sworn, deposes and states that:

1. I am a citizen of the United States and am at least eighteen (18) years of age;
2. I reside in the City of Phoenix, Maricopa County, Arizona;
3. I am an authorized agent for **BUTTERFIELD MINING, L.L.C.**, an Arizona limited liability company (“*Claimant*”), whose address is P.O. Box 6486, Yuma, Arizona 85366;
4. Claimant owns and maintains certain unpatented lode mining claims, placer mining claims, mill sites, and/or tunnel sites situated in Yuma County, Arizona as more particularly described on Exhibit A, which is attached hereto and incorporated herein by this reference (the “*Claims*”);
5. Claimant is personally acquainted with the Claims;
6. Claimant intends to hold the Claims for the assessment year ending September 1, 2019;
7. Payment of the annual claim maintenance fee (“*Maintenance Fee*”) of \$155.00 for every lode mining claim, mill site, and tunnel site, and \$155.00 for every 20 acres or portion thereof contained in each placer mining claim, has been made as evidenced by the Bureau of Land Management receipt, a copy of which is attached hereto and incorporated herein by this reference; and

NO. OF CLAIMS 24  
 AMOUNT \$ 3720.  
 RECEIPT NO. 4198359  
 INIT. EM  
 \*\* BLM-ASO\*\*

PHOENIX, ARIZONA

2018 JUN 27 P 2:50

RECEIVED  
BLM STATE OFFICE

**ENTERED**  
**JUN 28 2018**  
 BY: RAM



8. Payment of the Maintenance Fee has been made in lieu of recording an affidavit of performance of annual assessment work for the purpose of complying with the laws, rules and regulations of the United States and/or Arizona relating to owning, holding and maintaining the Claims.


Affiant executes this Affidavit of Annual Claim Maintenance Fee Payment and Notice of Intent to Hold Mining Claims on this 27th day of June, 2018.

Marc A. Marra, AUTHORIZED AGENT  
Marc A. Marra, authorized agent

The foregoing Affidavit of Annual Claim Maintenance Fee Payment and Notice of Intent to Hold Mining Claims dated the 27th day of June, 2018, prepared for the benefit of Butterfield Mining, L.L.C., an Arizona limited liability company, consisting of a total of four (4) pages, was sworn, subscribed and acknowledged before me this 27th day of June, 2018, by Marc A. Marra, authorized agent of Butterfield Mining, L.L.C., an Arizona limited liability company, for and on behalf of the company.

IN WITNESS WHEREOF, I hereunto set my hand and official seal.

Charlene Sarich  
Notary Public



PHOENIX, ARIZONA  
2018 JUN 27 P 2:50  
RECEIVED

**EXHIBIT A**  
**TO AFFIDAVIT OF ANNUAL CLAIM MAINTENANCE FEE PAYMENT AND**  
**NOTICE OF INTENT TO HOLD MINING CLAIMS**

Unpatented mining claims and sites situated in the Dome Mining District, in Sections 10 and 15, Township 8 South, Range 21 West, G&SRB&M, Yuma County, Arizona, the names of which together the document numbers of recording of the location notices, and amendments thereto, in the official records of said county, and the serial numbers assigned by the Arizona State Office of the Bureau of Land Management, are as follows:

No.	Name of Claim	Document No.	BLM Serial No.
1	BLT 1	2017-29770	AMC446875 7
2	BLT 2	2017-29771	AMC446876
3	BLT 3	2017-29772	AMC446877
4	BLT 4	2017-29773	AMC446878
5	BLT 5	2017-29774	AMC446879
6	BLT 6	2017-29775	AMC446880
7	BLT 7	2017-29776	AMC446881
8	BLT 8	2017-29777	AMC446882
9	BLT 9	2017-29778	AMC446883
10	BLT 10	2017-29779	AMC446884
11	BLT 11	2017-29780	AMC446885
12	BLT 12	2017-29781	AMC446886
13	BLT 13	2017-29782	AMC446887
14	BLT 14	2017-29783	AMC446888
15	BLT 15	2017-29784	AMC446889
16	BLT 16	2017-29785	AMC446890
17	BLT 17	2017-29786	AMC446891
18	BLT 18	2017-29787	AMC446892
19	BLT 19	2017-29788	AMC446893
20	BLT 20	2017-29789	AMC446894
21	BLT 21	2017-29790	AMC446895
22	BLT 22	2017-29791	AMC446896
23	BLT 23	2017-29792	AMC446897
24	BLT 24	2017-29793	AMC446898 J

24 claims @ \$155/claim = \$3,720.00

PHOENIX, ARIZONA

2018 JUN 27 P 2:50

RECEIVED



**United States Department of the Interior**  
**Bureau of Land Management**  
 DIV OF LANDS, MINRLS & ENERGY  
 ONE N CENTRAL AVE  
 PHOENIX, AZ 85004 -4427  
 Phone: 602-417-9200

Receipt

No: 4198359

<b>Transaction #:</b> 4313218	
<b>Date of Transaction:</b> 06/27/2018	
<b>CUSTOMER:</b>	
BUTTERFIELD MINING LLC PO BOX 6486 YUMA, AZ 85366-2521 US	

LINE #	QTY	DESCRIPTION	REMARKS	UNIT PRICE	TOTAL
1	1.00	LOCATABLE MINERALS / MINING CLAIMS- NOT NEW-UNADJUD, ONE AUTH NO. ONLY / MINING CLAIM MONEY RECEIVED <b>CASES: AMC446875/\$3720.00</b>	2019 MAINT (24)	- n/a -	3720.00
<b>TOTAL:</b>					<b>\$3,720.00</b>

PAYMENT INFORMATION					
1	AMOUNT:	3720.00	POSTMARKED:	N/A	
	TYPE:	CHECK	RECEIVED:	06/27/2018	
	CHECK NO:	91362			
	NAME:	FENNEMORE CRAIG PC 2394 E CAMELBACK RD STE 600 PHOENIX AZ 85016 US			

<b>REMARKS</b>	
<b>PAID BY FENNEMORE CRAIG IN TRUST FOR AND ON BEHALF OF BUTTERFIELD LLC.</b>	

This receipt was generated by the automated BLM Collections and Billing System and is a paper representation of a portion of the official electronic record contained therein.

**NOTICE!!**

**These documents have been scanned!**

**Do not place un-scanned documents beneath this notice!**

**Do not remove this notice from this file!**

GPO Jacket No. 560-102  
Print Order 61540  
Rise Business Services, LLC  
Job=AZ15 4/26/2019



Box Number= AZ15004



Claim Begin-End: AMC446875-AMC446898

5 Miscellaneous



AZ15004-10

AMC450400-AMC453366



**FENNEMORE CRAIG**  
ATTORNEYS

Marc A. Marra  
mmarra@fclaw.com

2394 East Camelback Road, Suite 600  
Phoenix, AZ 85016-3429  
PH (602) 916-5450 | FX (602) 916-5650  
fennemorecraig.com

December 8, 2017

**BY HAND DELIVERY**

Bureau of Land Management  
Arizona State Office  
One North Central Avenue, Suite 800  
Phoenix, Arizona 85004-4427

Re: Recorded Versions of Location Notices for 24 Unpatented Placer Mining Claims; Butterfield Mining, L.L.C.; BLT 1 Through BLT 24; AMC446875 Through AMC446898; Recorded in Yuma County on November 29, 2017 as Fee #'s 2017-29770 Through 2017-29793

Dear Sir or Madam:

We represent an affiliate of Butterfield Mining, L.L.C. ("Butterfield") in certain legal matters. On November 21, 2017, Butterfield filed with BLM the above referenced 24 original signature unpatented placer mining claim location notices. Subsequent to the filing and assignment of serial numbers by BLM (as AMC446875 through AMC446898), Butterfield recorded the original signature placer mining claim location notices in the county records (recorded on November 29, 2017 as Fee #'s 2017-29770 through 2017-29793 in the Official Records of Yuma County, Arizona). As a follow up and for the case file records, attached at Tab A are recorded versions of same (each a "Location Notice").

We request that you date stamp each Location Notice as received by BLM, in the order set forth above, and return the originals to me for our files. Also, please indicate in the LR2000 database the recording information indicated on each Location Notice.

Please do not hesitate to contact me by telephone at 602-916-5450 or by email at mmarra@fclaw.com if you have any questions.

Sincerely,

FENNEMORE CRAIG, P.C.



Marc A. Marra

cc: File  
13480521

RECEIVED  
BLM AZ STATE OFFICE  
2017 DEC 11 P 1:41  
PHOENIX, ARIZONA

446875

# Tab A

RECEIVED  
BLM AZ STATE OFFICE  
2017 DEC 11 P 1:47  
PHOENIX, ARIZONA




Return to:  
Butterfield Mining, L.L.C.  
P.O. Box 6486  
Yuma, AZ 85366

2017-29770 MINING CLAIM  
11/29/2017 12:05:00 PM Pages: 2 Fees: \$10.00  
Requested By: BUTTERFIELD MINING  
Recorded By: mlopez  
Robyn Stallworth Poudre County Recorder, YUMA County AZ



**LOCATION NOTICE FOR PLACER MINING CLAIM  
STATE OF ARIZONA, COUNTY OF YUMA**

**NOTICE IS HEREBY GIVEN** that the **BLT 1** Placer Mining claim has been located by:  
BUTTERFIELD MINING, L.L.C.  
whose current mailing address is: P.O. Box 6486  
Yuma, AZ 85366



This Placer mining claim consists of approximately **20.00** acres.

The general course of this claim is **East to West** and it is situated in the Dome Mining District, Yuma County, Arizona. This claim is **1320** feet in length and **660** feet in width. This claim is marked by five monuments, constructed of 2" x 2" wood posts extending 4' above the ground, one at each corner and one at the location monument for this claim.

The location monument on which this Location Notice is posted is situated within:

**Section 10 (UNSURVEYED), Township 8 South, Range 21 West**, Gila and Salt River Meridian, Yuma County, Arizona.

The location monument is set inside the **Northeast** corner of this claim, approximately 4' **West** of the **East** line of the claim and 4' **South** of the **North** line of the claim.

This claim encompasses the following Quarter Section(s), Section(s), Township(s) and Range(s):

**A portion of Section 10 (UNSURVEYED), T8S-R21W, G&SRM, Yuma County, Arizona, as described by metes and bounds below:**


**Beginning at the SOUTHWEST CORNER OF SECTION 10, T8S-R21W (Latitude 32°44'34.59672" N, Longitude 114°24'35.35245" W), being the Southwest corner of this Claim and the Point of Beginning, Thence North 660 feet, Thence East 1320 feet, Thence South 660 feet, Thence West 1320 feet to the Point of Beginning.**


Depicted on the attached claim map.

**THE SOUTHWEST CORNER OF THIS CLAIM IS 0'± EAST & 0'± NORTH OF THE SOUTHWEST CORNER OF SECTION 10, T8S-R21W.**

Located, dated and posted on the ground this 14<sup>th</sup> day of November, 2017.

BUTTERFIELD MINING, L.L.C. (Owner)

By:   
Jody A. Stone, RLS (Agent)


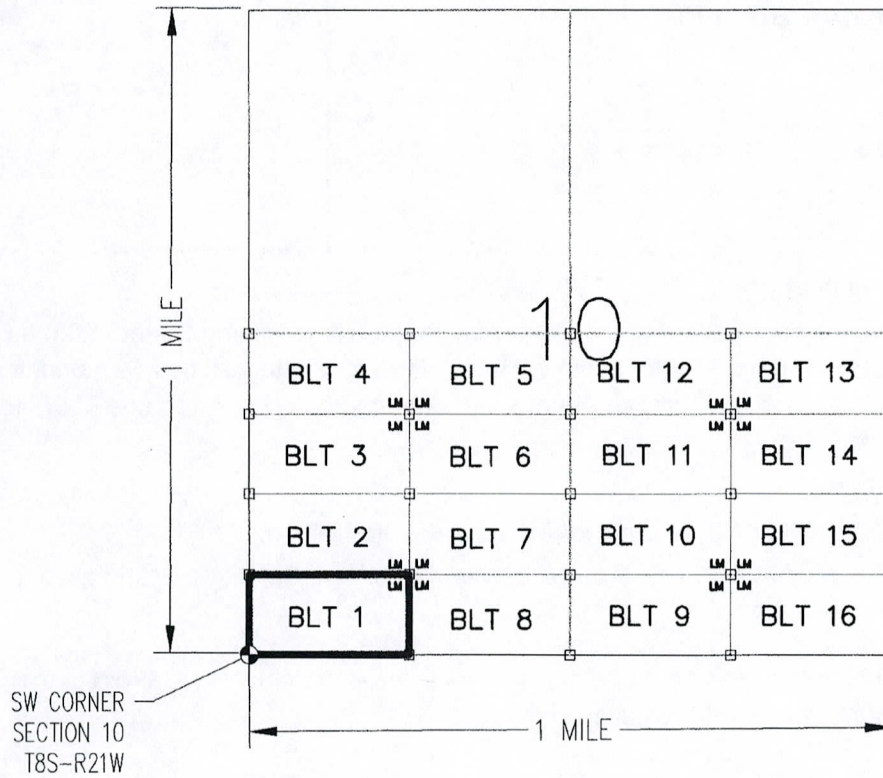


AMC446875



# "BLT 1" PLACER MINING CLAIM A PORTION OF SECTION 10 (UNSURVEYED)

T8S-R21W, G&SRM, YUMA COUNTY, AZ  
ALL CLAIMS ARE 1320' IN LENGTH & 660' IN WIDTH



CLAIM ACREAGE = 20 +/- ACRES

□ INDICATES CORNER OF PLACER CLAIM. SET 2"x2"x5' WOODEN POST (TYPICAL).

LM INDICATES LOCATION MONUMENT. SET 2"x2"x5' WOODEN POST (INSIDE THE PLACER CLAIM) 4' by 4' FROM A CORNER POST WITH A PLASTIC BOTTLE ATTACHED CONTAINING THE LOCATION NOTICE (TYPICAL).

LOCATORS: BUTTERFIELD MINING, L.L.C.  
P.O. BOX 6486, YUMA, AZ 85366

P.O.B. S.W. CORNER BLT 1 & S.W. CORNER SECTION 10 0' EAST 0' NORTH  
LAT: 32°44'34.59672"N  
LONG: 114°24'35.35245"W

PHOENIX, ARIZONA  
2017 DEC 11 P 1:47  
RECEIVED  
BLM AZ STATE OFFICE

**BLT 1 CLAIM DETAIL**  
(NOT TO SCALE)

AMC1116875




Return to:  
Butterfield Mining, L.L.C.  
P.O. Box 6486  
Yuma, AZ 85366

2017-29771 MIN CLAIM  
11/29/2017 12:05:00 PM Pages: 2 Fees: \$10.00  
Requested By: BUTTERFIELD MINING  
Recorded By: mlopez  
Robyn Stallworth Piquette County Recorder, YUMA County AZ



**LOCATION NOTICE FOR PLACER MINING CLAIM  
STATE OF ARIZONA, COUNTY OF YUMA**

**NOTICE IS HEREBY GIVEN** that the **BLT 2** Placer Mining claim has been located by:  
BUTTERFIELD MINING, L.L.C.  
whose current mailing address is: P.O. Box 6486  
Yuma, AZ 85366



This Placer mining claim consists of approximately **20.00** acres.

The general course of this claim is **East to West** and it is situated in the Dome Mining District, Yuma County, Arizona. This claim is **1320** feet in length and **660** feet in width. This claim is marked by five monuments, constructed of 2" x 2" wood posts extending 4' above the ground, one at each corner and one at the location monument for this claim.

The location monument on which this Location Notice is posted is situated within:

**Section 10 (UNSURVEYED), Township 8 South, Range 21 West**, Gila and Salt River Meridian, Yuma County, Arizona.

The location monument is set inside the **Southeast** corner of this claim, approximately 4' **West** of the **East** line of the claim and 4' **North** of the **South** line of the claim.

This claim encompasses the following Quarter Section(s), Section(s), Township(s) and Range(s):

**A portion of Section 10 (UNSURVEYED), T8S-R21W, G&SRM, Yuma County, Arizona, as described by metes and bounds below:**

**Commencing at the SOUTHWEST CORNER OF SECTION 10, T8S-R21W (Latitude 32°44'34.59672" N, Longitude 114°24'35.35245" W), Thence North 660 feet to the Southwest corner of this Claim and the Point of Beginning (Latitude 32°44'41.12700" N, Longitude 114°24'35.33956" W), Thence North 660 feet, Thence East 1320 feet, Thence South 660 feet, Thence West 1320 feet to the Point of Beginning.**


Depicted on the attached claim map.

**THE SOUTHWEST CORNER OF THIS CLAIM IS 0'± EAST & 660'± NORTH OF THE SOUTHWEST CORNER OF SECTION 10, T8S-R21W.**

Located, dated and posted on the ground this 14<sup>th</sup> day of November, 2017.

BUTTERFIELD MINING, L.L.C. (Owner)

By: Jody A. Stone  
Jody A. Stone, RLS (Agent)

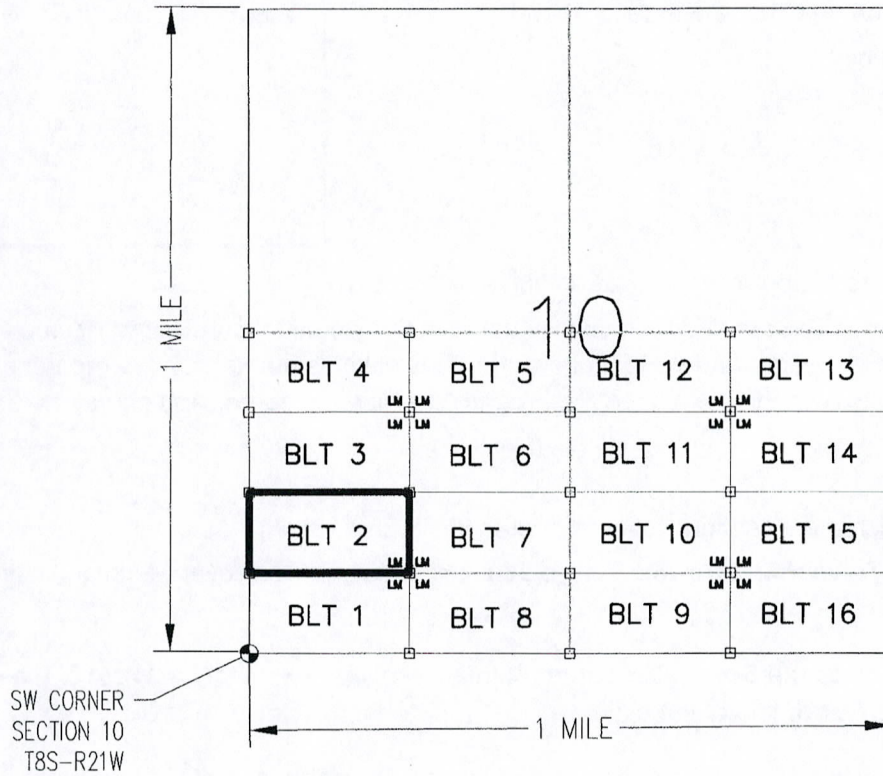


AMC446876



# "BLT 2" PLACER MINING CLAIM A PORTION OF SECTION 10 ( UNSURVEYED )

T8S-R21W, G&SRM, YUMA COUNTY, AZ  
ALL CLAIMS ARE 1320' IN LENGTH & 660' IN WIDTH



PHOENIX, ARIZONA

2011 DEC 11 P 1:47

RECEIVED  
BLM AZ STATE OFFICE

AMC446876

SCALE 1"=1500'

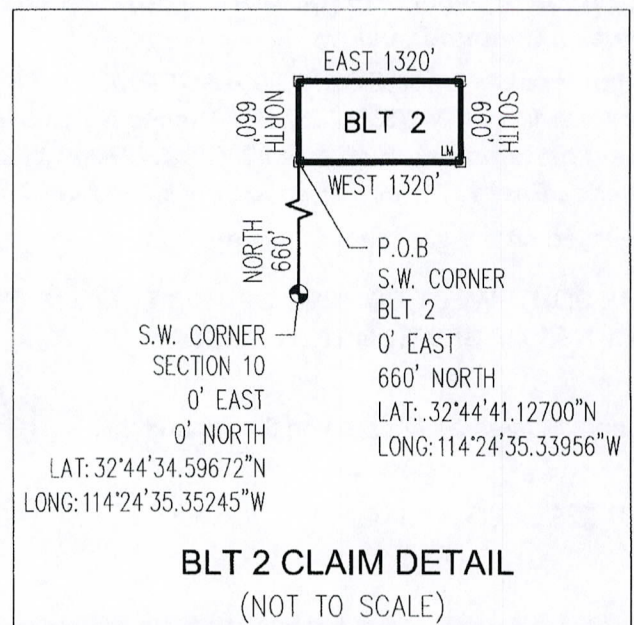


CLAIM ACREAGE = 20 +/- ACRES

□ INDICATES CORNER OF PLACER CLAIM. SET 2"x2"x5' WOODEN POST (TYPICAL).

LM INDICATES LOCATION MONUMENT. SET 2"x2"x5' WOODEN POST (INSIDE THE PLACER CLAIM) 4' by 4' FROM A CORNER POST WITH A PLASTIC BOTTLE ATTACHED CONTAINING THE LOCATION NOTICE (TYPICAL).

LOCATORS: BUTTERFIELD MINING, L.L.C.  
P.O. BOX 6486, YUMA, AZ 85366






Return to:  
Butterfield Mining, L.L.C.  
P.O. Box 6486  
Yuma, AZ 85366

2017-29772 MINING CLAIM  
11/29/2017 12:05:00 PM Pages: 2 Fees: \$10.00  
Requested By: BUTTERFIELD MINING  
Recorded By: mlopez  
Robyn Stallworth Piquette County Recorder, YUMA County AZ



**LOCATION NOTICE FOR PLACER MINING CLAIM  
STATE OF ARIZONA, COUNTY OF YUMA**

**NOTICE IS HEREBY GIVEN** that the **BLT 3** Placer Mining claim has been located by:  
BUTTERFIELD MINING, L.L.C.  
whose current mailing address is: P.O. Box 6486  
Yuma, AZ 85366



This Placer mining claim consists of approximately **20** acres.

The general course of this claim is **East to West** and it is situated in the Dome Mining District, Yuma County, Arizona. This claim is **1320** feet in length and **660** feet in width. This claim is marked by five monuments, constructed of 2" x 2" wood posts extending 4' above the ground, one at each corner and one at the location monument for this claim.

The location monument on which this Location Notice is posted is situated within:

**Section 10 (UNSURVEYED), Township 8 South, Range 21 West**, Gila and Salt River Meridian, Yuma County, Arizona.

The location monument is set inside the **Northeast** corner of this claim, approximately 4' **West** of the **East** line of the claim and 4' **South** of the **North** line of the claim.

This claim encompasses the following Quarter Section(s), Section(s), Township(s) and Range(s):

**A portion of Section 10 (UNSURVEYED), T8S-R21W, G&SRM, Yuma County, Arizona, as described by metes and bounds below:**


**Commencing at the SOUTHWEST CORNER OF SECTION 10, T8S-R21W (Latitude 32°44'34.59672" N, Longitude 114°24'35.35245" W), Thence North 1320 feet to the Southwest corner of this Claim and the Point of Beginning (Latitude 32°44'47.65729" N, Longitude 114°24'35.32667" W), Thence North 660 feet, Thence East 1320 feet, Thence South 660 feet, Thence West 1320 feet to the Point of Beginning.**


Depicted on the attached claim map.

**THE SOUTHWEST CORNER OF THIS CLAIM IS 0'± EAST & 1320'± NORTH OF THE SOUTHWEST CORNER OF SECTION 10, T8S-R21W.**

Located, dated and posted on the ground this 14<sup>th</sup> day of November, 2017.

BUTTERFIELD MINING, L.L.C. (Owner)

By:   
Jody A. Stone, RLS (Agent)

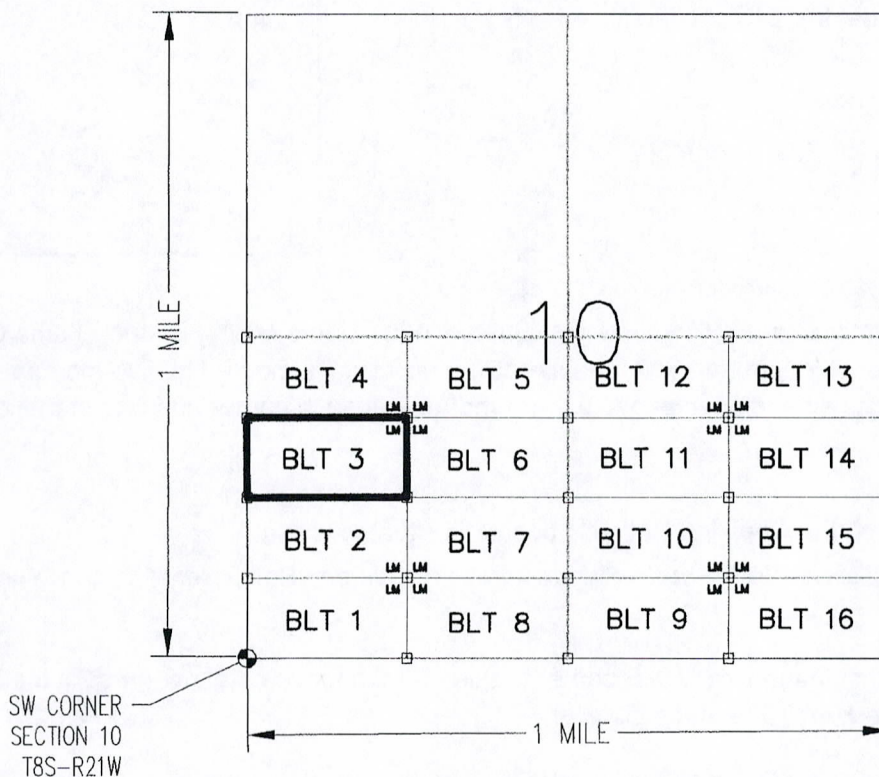


ANC446877



# "BLT 3" PLACER MINING CLAIM A PORTION OF SECTION 10 ( UNSURVEYED )

T8S-R21W, G&SRM, YUMA COUNTY, AZ  
ALL CLAIMS ARE 1320' IN LENGTH & 660' IN WIDTH



PHOENIX, ARIZONA

2017 DEC 11 P 1:47

RECEIVED  
BEM AZ STATE OFFICE

AMC446877

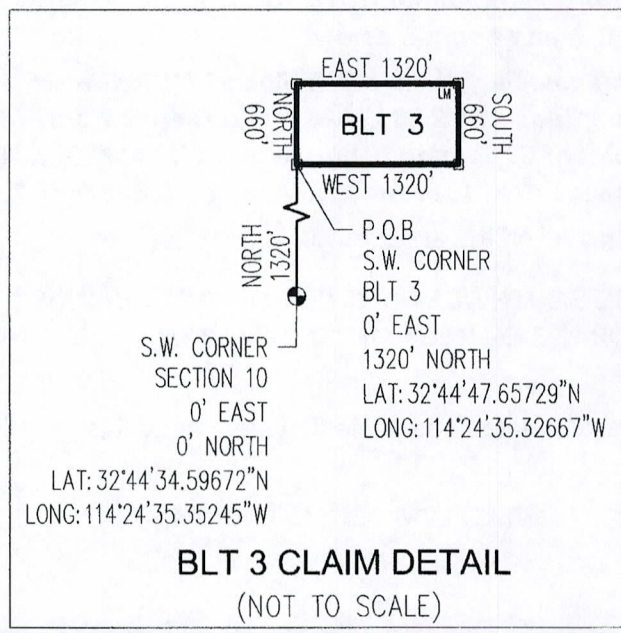
SCALE 1"=1500'



CLAIM ACREAGE = 20 +/- ACRES

- INDICATES CORNER OF PLACER CLAIM. SET 2"x2"x5' WOODEN POST (TYPICAL).
- LM INDICATES LOCATION MONUMENT. SET 2"x2"x5' WOODEN POST (INSIDE THE PLACER CLAIM) 4' by 4' FROM A CORNER POST WITH A PLASTIC BOTTLE ATTACHED CONTAINING THE LOCATION NOTICE (TYPICAL).

LOCATORS: BUTTERFIELD MINING, L.L.C.  
P.O. BOX 6486, YUMA, AZ 85366



**BLT 3 CLAIM DETAIL**  
(NOT TO SCALE)



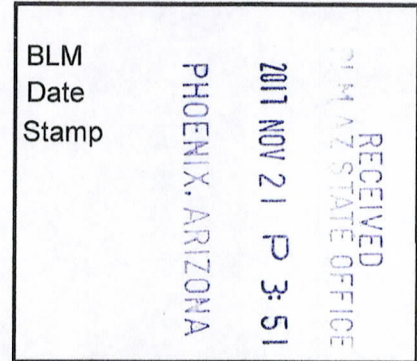
Return to:  
Butterfield Mining, L.L.C.  
P.O. Box 6486  
Yuma, AZ 85366

2017-29773 MINING CLAIM  
11/29/2017 12:05:00 PM Pages: 2 Fees: \$10.00  
Requested By: BUTTERFIELD MINING  
Recorded By: mlopez  
Robyn Stallworth Piquette County Recorder, YUMA County AZ



**LOCATION NOTICE FOR PLACER MINING CLAIM  
STATE OF ARIZONA, COUNTY OF YUMA**

**NOTICE IS HEREBY GIVEN** that the **BLT 4** Placer Mining claim has been located by:  
BUTTERFIELD MINING, L.L.C.  
whose current mailing address is: P.O. Box 6486  
Yuma, AZ 85366



This Placer mining claim consists of approximately **20** acres.

The general course of this claim is **East to West** and it is situated in the Dome Mining District, Yuma County, Arizona. This claim is **1320** feet in length and **660** feet in width. This claim is marked by five monuments, constructed of 2" x 2" wood posts extending 4' above the ground, one at each corner and one at the location monument for this claim.

The location monument on which this Location Notice is posted is situated within:

**Section 10 (UNSURVEYED), Township 8 South, Range 21 West**, Gila and Salt River Meridian, Yuma County, Arizona.

The location monument is set inside the **Southeast** corner of this claim, approximately 4' **West** of the **East** line of the claim and 4' **North** of the **South** line of the claim.

This claim encompasses the following Quarter Section(s), Section(s), Township(s) and Range(s):

**A portion of Section 10 (UNSURVEYED), T8S-R21W, G&SRM, Yuma County, Arizona, as described by metes and bounds below:**


**Commencing at the SOUTHWEST CORNER OF SECTION 10, T8S-R21W (Latitude 32°44'34.59672" N, Longitude 114°24'35.35245" W), Thence North 1980 feet to the Southwest corner of this Claim and the Point of Beginning (Latitude 32°44'54.18758" N, Longitude 114°24'35.31378" W), Thence North 660 feet, Thence East 1320 feet, Thence South 660 feet, Thence West 1320 feet to the Point of Beginning.**


Depicted on the attached claim map.

**THE SOUTHWEST CORNER OF THIS CLAIM IS 0'± EAST & 1980'± NORTH OF THE SOUTHWEST CORNER OF SECTION 10, T8S-R21W.**

Located, dated and posted on the ground this 14<sup>th</sup> day of November, 2017.

BUTTERFIELD MINING, L.L.C. (Owner)

By:   
Jody A. Stone, RLS (Agent)

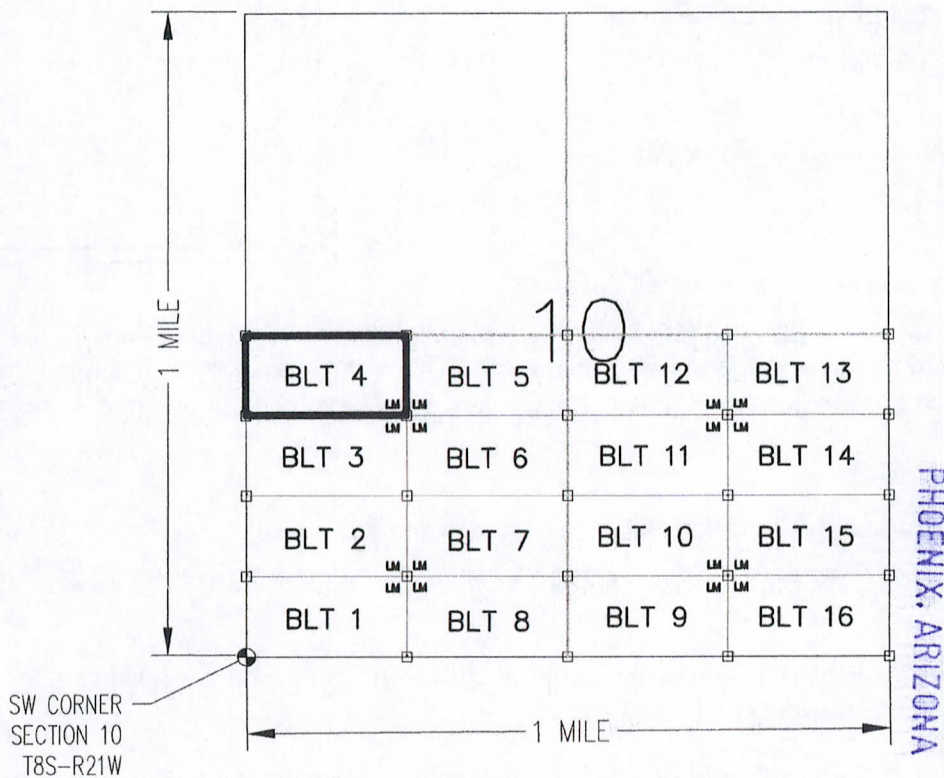


AMC446878




# "BLT 4" PLACER MINING CLAIM A PORTION OF SECTION 10 (UNSURVEYED)

T8S-R21W, G&SRM, YUMA COUNTY, AZ  
ALL CLAIMS ARE 1320' IN LENGTH & 660' IN WIDTH



RECEIVED  
 BLM AZ STATE OFFICE  
 2017 DEC 11 P 1:48  
 PHOENIX, ARIZONA

AMC446878

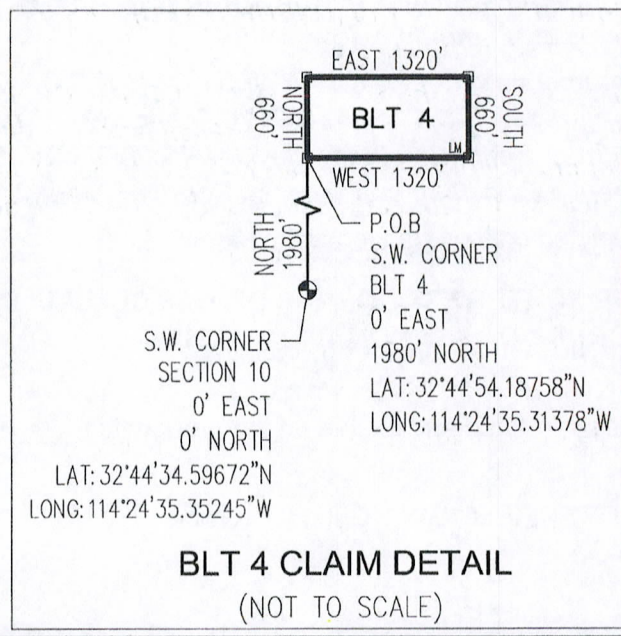


CLAIM ACREAGE = 20 +/- ACRES

□ INDICATES CORNER OF PLACER CLAIM. SET 2"x2"x5' WOODEN POST (TYPICAL).

LM INDICATES LOCATION MONUMENT. SET 2"x2"x5' WOODEN POST (INSIDE THE PLACER CLAIM) 4' by 4' FROM A CORNER POST WITH A PLASTIC BOTTLE ATTACHED CONTAINING THE LOCATION NOTICE (TYPICAL).

LOCATORS: BUTTERFIELD MINING, L.L.C.  
P.O. BOX 6486, YUMA, AZ 85366



EAST 1320'  
 NORTH 660'  
 SOUTH 660'  
 WEST 1320'  
 P.O.B.  
 S.W. CORNER  
 BLT 4  
 0' EAST  
 1980' NORTH  
 LAT: 32°44'54.18758"N  
 LONG: 114°24'35.31378"W  
 S.W. CORNER  
 SECTION 10  
 0' EAST  
 0' NORTH  
 LAT: 32°44'34.59672"N  
 LONG: 114°24'35.35245"W




Return to:  
Butterfield Mining, L.L.C.  
P.O. Box 6486  
Yuma, AZ 85366

2017-29774 MINING CLAIM  
11/29/2017 12:05:00 PM Pages: 2 Fees: \$10.00  
Requested By: BUTTERFIELD MINING  
Recorded By: mlopez  
Robyn Stallworth Poudre County Recorder, YUMA County AZ



**LOCATION NOTICE FOR PLACER MINING CLAIM  
STATE OF ARIZONA, COUNTY OF YUMA**

**NOTICE IS HEREBY GIVEN** that the **BLT 5** Placer Mining claim has been located by:  
**BUTTERFIELD MINING, L.L.C.**  
whose current mailing address is: P.O. Box 6486  
Yuma, AZ 85366



This Placer mining claim consists of approximately **20** acres.

The general course of this claim is **East to West** and it is situated in the Dome Mining District, Yuma County, Arizona. This claim is **1320** feet in length and **660** feet in width. This claim is marked by five monuments, constructed of 2" x 2" wood posts extending 4' above the ground, one at each corner and one at the location monument for this claim.

The location monument on which this Location Notice is posted is situated within:

**Section 10 (UNSURVEYED), Township 8 South, Range 21 West**, Gila and Salt River Meridian, Yuma County, Arizona.

The location monument is set inside the **Southwest** corner of this claim, approximately 4' **East** of the **West** line of the claim and 4' **North** of the **South** line of the claim.

This claim encompasses the following Quarter Section(s), Section(s), Township(s) and Range(s):

**A portion of Section 10 (UNSURVEYED), T8S-R21W, G&SRM, Yuma County, Arizona, as described by metes and bounds below:**


**Commencing at the SOUTHWEST CORNER OF SECTION 10, T8S-R21W (Latitude 32°44'34.59672" N, Longitude 114°24'35.35245" W), Thence East 1320 feet, Thence North 1980 feet to the Southwest corner of this Claim and the Point of Beginning (Latitude 32°44'54.16553" N, Longitude 114°24'19.85865" W), Thence North 660 feet, Thence East 1320 feet, Thence South 660 feet, Thence West 1320 feet to the Point of Beginning.**


Depicted on the attached claim map.

**THE SOUTHWEST CORNER OF THIS CLAIM IS 1320'± EAST & 1980'± NORTH OF THE SOUTHWEST CORNER OF SECTION 10, T8S-R21W.**

Located, dated and posted on the ground this 14<sup>th</sup> day of November, 2017.

BUTTERFIELD MINING, L.L.C. (Owner)

By:   
Jody A. Stone, RLS (Agent)

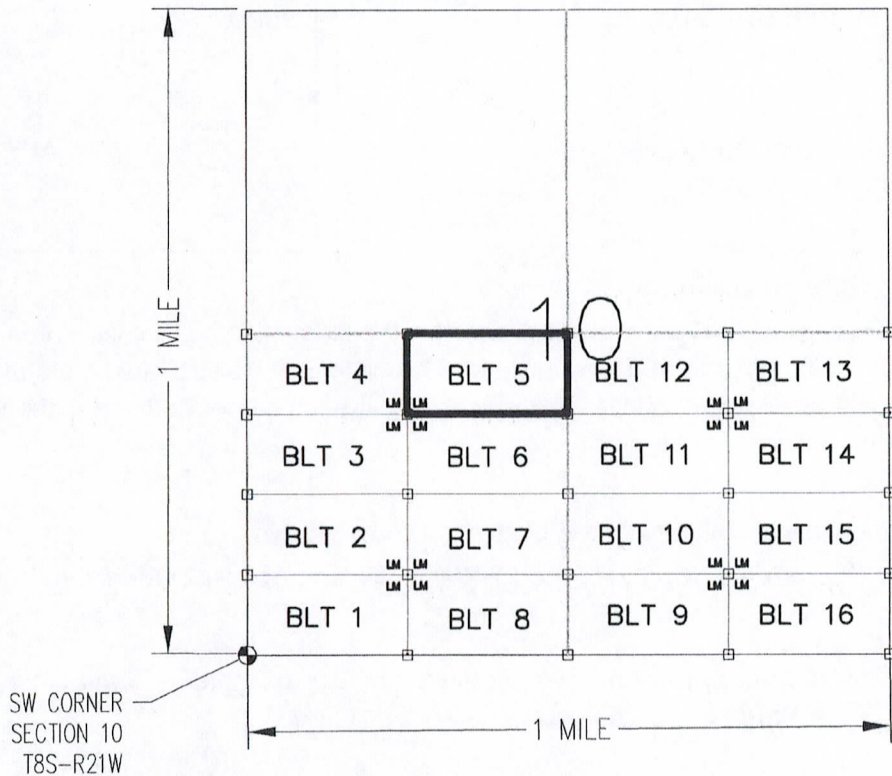


AMC446879



# "BLT 5" PLACER MINING CLAIM A PORTION OF SECTION 10 (UNSURVEYED)

T8S-R21W, G&SRM, YUMA COUNTY, AZ  
ALL CLAIMS ARE 1320' IN LENGTH & 660' IN WIDTH




PHOENIX, ARIZONA

2017 DEC 11 P 1:48

RECEIVED  
BLM AZ STATE OFFICE

AMC446879

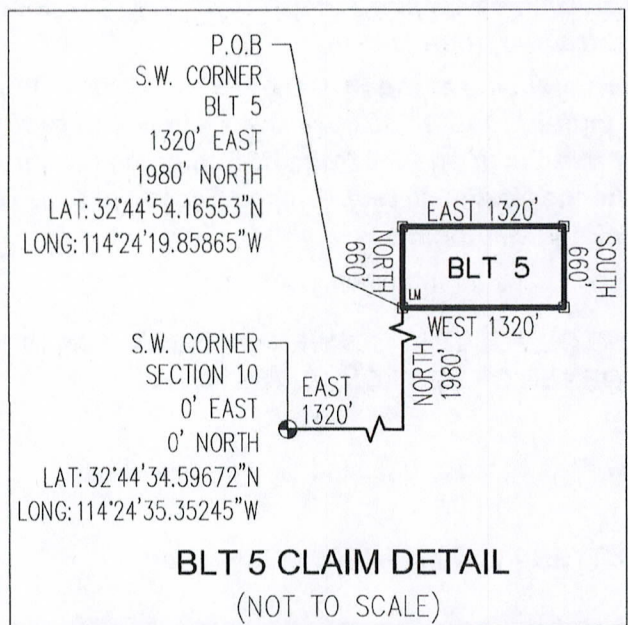


CLAIM ACREAGE = 20 +/- ACRES

□ INDICATES CORNER OF PLACER CLAIM. SET 2"x2"x5' WOODEN POST (TYPICAL).

LM INDICATES LOCATION MONUMENT. SET 2"x2"x5' WOODEN POST (INSIDE THE PLACER CLAIM) 4' by 4' FROM A CORNER POST WITH A PLASTIC BOTTLE ATTACHED CONTAINING THE LOCATION NOTICE (TYPICAL).


LOCATORS: BUTTERFIELD MINING, L.L.C.  
P.O. BOX 6486, YUMA, AZ 85366






Return to:  
Butterfield Mining, L.L.C.  
P.O. Box 6486  
Yuma, AZ 85366

2017-29775 MINING CLAIM  
11/29/2017 12:05:00 PM Pages: 2 Fees: \$10.00  
Requested By: BUTTERFIELD MINING  
Recorded By: mlopez  
Robyn Stallworth Pouquette County Recorder, YUMA County AZ



**LOCATION NOTICE FOR PLACER MINING CLAIM  
STATE OF ARIZONA, COUNTY OF YUMA**

**NOTICE IS HEREBY GIVEN** that the **BLT 6** Placer Mining claim has been located by:  
BUTTERFIELD MINING, L.L.C.  
whose current mailing address is: P.O. Box 6486  
Yuma, AZ 85366



This Placer mining claim consists of approximately **20** acres.

The general course of this claim is **East to West** and it is situated in the Dome Mining District, Yuma County, Arizona. This claim is **1320** feet in length and **660** feet in width. This claim is marked by five monuments, constructed of 2" x 2" wood posts extending 4' above the ground, one at each corner and one at the location monument for this claim.

The location monument on which this Location Notice is posted is situated within:

**Section 10 (UNSURVEYED), Township 8 South, Range 21 West**, Gila and Salt River Meridian, Yuma County, Arizona.

The location monument is set inside the **Northwest** corner of this claim, approximately 4' **East** of the **West** line of the claim and 4' **South** of the **North** line of the claim.

This claim encompasses the following Quarter Section(s), Section(s), Township(s) and Range(s):

**A portion of Section 10 (UNSURVEYED), T8S-R21W, G&SRM, Yuma County, Arizona, as described by metes and bounds below:**


**Commencing at the SOUTHWEST CORNER OF SECTION 10, T8S-R21W (Latitude 32°44'34.59672" N, Longitude 114°24'35.35245" W), Thence East 1320 feet, Thence North 1320 feet to the Southwest corner of this Claim and the Point of Beginning (Latitude 32°44'47.63524" N, Longitude 114°24'19.87185" W), Thence North 660 feet, Thence East 1320 feet, Thence South 660 feet, Thence West 1320 feet to the Point of Beginning.**


Depicted on the attached claim map.

**THE SOUTHWEST CORNER OF THIS CLAIM IS 1320'± EAST & 1320'± NORTH OF THE SOUTHWEST CORNER OF SECTION 10, T8S-R21W.**

Located, dated and posted on the ground this 14<sup>th</sup> day of November, 2017.

BUTTERFIELD MINING, L.L.C. (Owner)

By:   
Jody A. Stone, RLS (Agent)



AMC446880

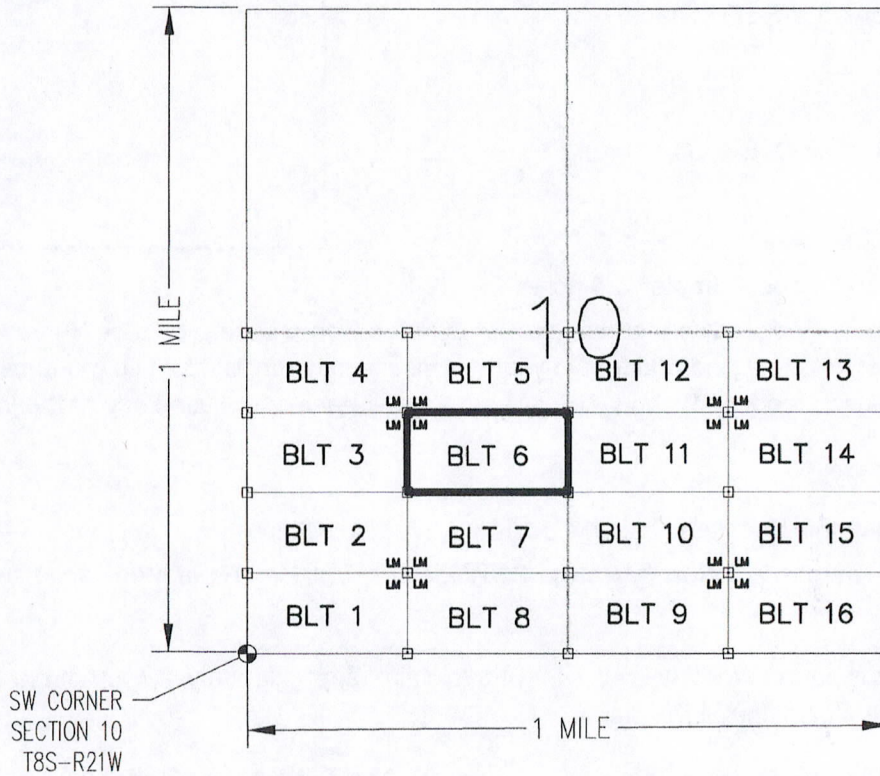


# "BLT 6"

## PLACER MINING CLAIM

### A PORTION OF SECTION 10 ( UNSURVEYED )

T8S-R21W, G&SRM, YUMA COUNTY, AZ  
ALL CLAIMS ARE 1320' IN LENGTH & 660' IN WIDTH




PHOENIX, ARIZONA

2017 DEC 11 P 1:48

RECEIVED  
BLM AZ STATE OFFICE

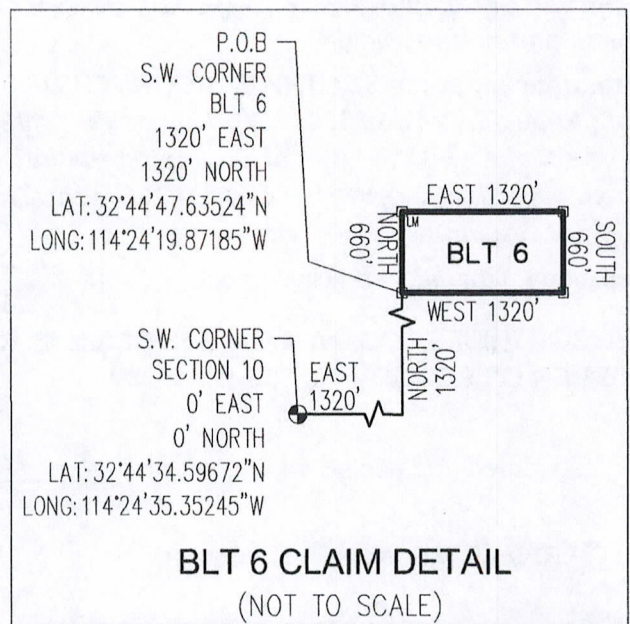
AMC446880



CLAIM ACREAGE = 20 +/- ACRES

- INDICATES CORNER OF PLACER CLAIM. SET 2"x2"x5' WOODEN POST (TYPICAL).
- LM INDICATES LOCATION MONUMENT. SET 2"x2"x5' WOODEN POST (INSIDE THE PLACER CLAIM) 4' by 4' FROM A CORNER POST WITH A PLASTIC BOTTLE ATTACHED CONTAINING THE LOCATION NOTICE (TYPICAL).

LOCATORS: BUTTERFIELD MINING, L.L.C.  
P.O. BOX 6486, YUMA, AZ 85366






Return to:  
Butterfield Mining, L.L.C.  
P.O. Box 6486  
Yuma, AZ 85366

2017-29776 MINING CLAIM  
11/29/2017 12:05:00 PM Pages: 2 Fees: \$10.00  
Requested By: BUTTERFIELD MINING  
Recorded By: mlopez  
Robyn Stallworth Poudre County Recorder, YUMA County AZ



**LOCATION NOTICE FOR PLACER MINING CLAIM  
STATE OF ARIZONA, COUNTY OF YUMA**

**NOTICE IS HEREBY GIVEN** that the **BLT 7** Placer Mining claim has been located by:  
BUTTERFIELD MINING, L.L.C.  
whose current mailing address is: P.O. Box 6486  
Yuma, AZ 85366



This Placer mining claim consists of approximately **20.00** acres.

The general course of this claim is **East to West** and it is situated in the Dome Mining District, Yuma County, Arizona. This claim is **1320** feet in length and **660** feet in width. This claim is marked by five monuments, constructed of 2" x 2" wood posts extending 4' above the ground, one at each corner and one at the location monument for this claim.

The location monument on which this Location Notice is posted is situated within:

**Section 10 (UNSURVEYED), Township 8 South, Range 21 West**, Gila and Salt River Meridian, Yuma County, Arizona.

The location monument is set inside the **Southwest** corner of this claim, approximately 4' **East** of the **West** line of the claim and 4' **North** of the **South** line of the claim.

This claim encompasses the following Quarter Section(s), Section(s), Township(s) and Range(s):

**A portion of Section 10 (UNSURVEYED), T8S-R21W, G&SRM, Yuma County, Arizona, as described by metes and bounds below:**


**Commencing at the SOUTHWEST CORNER OF SECTION 10, T8S-R21W (Latitude 32°44'34.59672" N, Longitude 114°24'35.35245" W), Thence East 1320 feet, Thence North 660 feet to the Southwest corner of this Claim and the Point of Beginning (Latitude 32°44'41.10495" N, Longitude 114°24'19.88506" W), Thence North 660 feet, Thence East 1320 feet, Thence South 660 feet, Thence West 1320 feet to the Point of Beginning.**


Depicted on the attached claim map.

**THE SOUTHWEST CORNER OF THIS CLAIM IS 1320'± EAST & 660'± NORTH OF THE SOUTHWEST CORNER OF SECTION 10, T8S-R21W.**

Located, dated and posted on the ground this 14<sup>th</sup> day of November, 2017.

BUTTERFIELD MINING, L.L.C. (Owner)

By:   
Jody A. Stone, RLS (Agent)



AMC446881

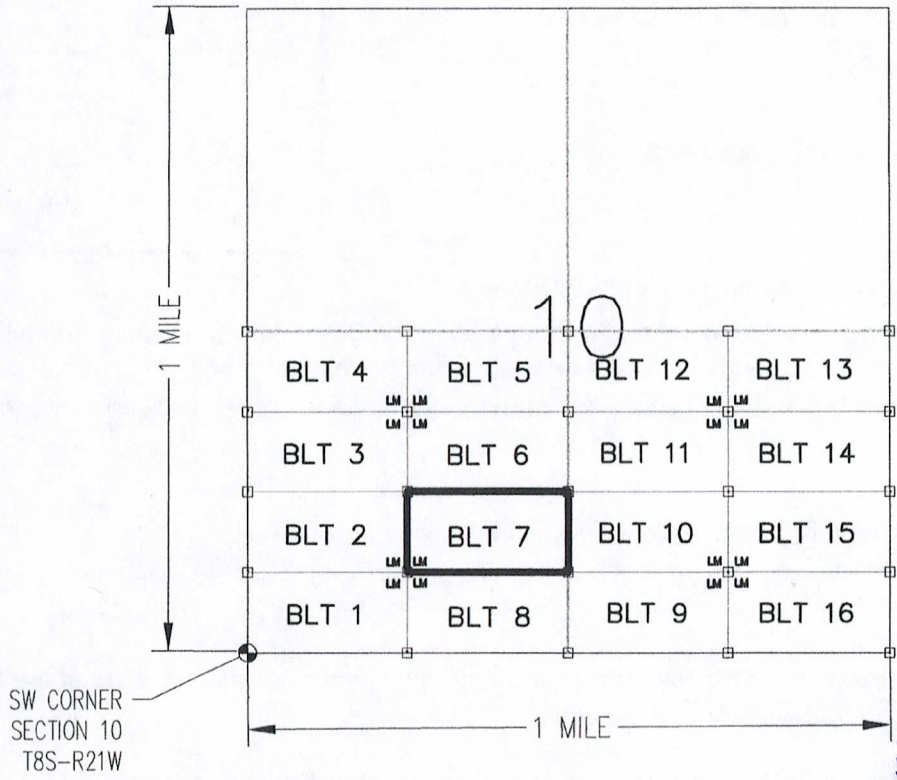


# "BLT 7"


## PLACER MINING CLAIM

### A PORTION OF SECTION 10 ( UNSURVEYED )

T8S-R21W, G&SRM, YUMA COUNTY, AZ  
 ALL CLAIMS ARE 1320' IN LENGTH & 660' IN WIDTH



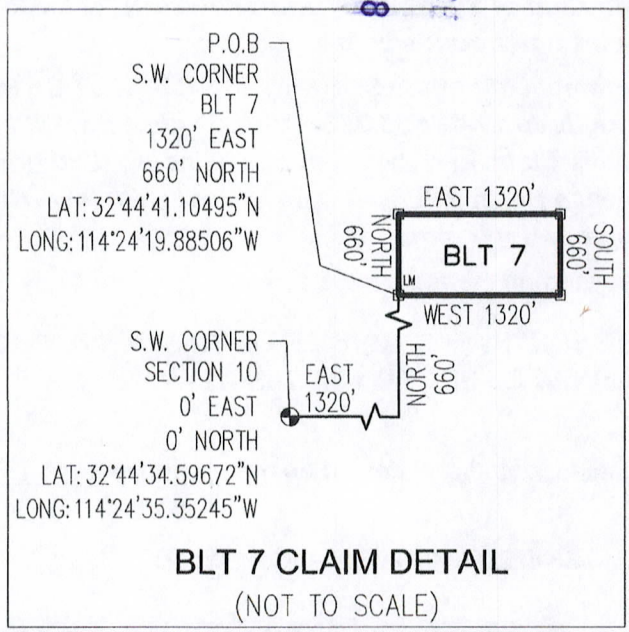
RECEIVED  
 BLM AZ STATE OFFICE  
 2017 DEC 11 P 1:48  
 PHOENIX, ARIZONA



CLAIM ACREAGE = 20 +/- ACRES

- INDICATES CORNER OF PLACER CLAIM. SET 2"x2"x5' WOODEN POST (TYPICAL).
- LM INDICATES LOCATION MONUMENT. SET 2"x2"x5' WOODEN POST (INSIDE THE PLACER CLAIM) 4' by 4' FROM A CORNER POST WITH A PLASTIC BOTTLE ATTACHED CONTAINING THE LOCATION NOTICE (TYPICAL).

LOCATORS: BUTTERFIELD MINING, L.L.C.  
 P.O. BOX 6486, YUMA, AZ 85366




AMCUB881




Return to:  
Butterfield Mining, L.L.C.  
P.O. Box 6486  
Yuma, AZ 85366

2017-29777 MINING CLAIM  
11/29/2017 12:05:00 PM Pages: 2 Fees: \$10.00  
Requested By: BUTTERFIELD MINING  
Recorded By: mlopez  
Robyn Stallworth Piquette County Recorder, YUMA County AZ



**LOCATION NOTICE FOR PLACER MINING CLAIM  
STATE OF ARIZONA, COUNTY OF YUMA**

**NOTICE IS HEREBY GIVEN** that the **BLT 8** Placer Mining claim has been located by:  
BUTTERFIELD MINING, L.L.C.  
whose current mailing address is: P.O. Box 6486  
Yuma, AZ 85366



This Placer mining claim consists of approximately **20.00** acres.

The general course of this claim is **East to West** and it is situated in the Dome Mining District, Yuma County, Arizona. This claim is **1320** feet in length and **660** feet in width. This claim is marked by five monuments, constructed of 2" x 2" wood posts extending 4' above the ground, one at each corner and one at the location monument for this claim.

The location monument on which this Location Notice is posted is situated within:

**Section 10 (UNSURVEYED), Township 8 South, Range 21 West**, Gila and Salt River Meridian, Yuma County, Arizona.

The location monument is set inside the **Northwest** corner of this claim, approximately 4' **East** of the **West** line of the claim and 4' **South** of the **North** line of the claim.

This claim encompasses the following Quarter Section(s), Section(s), Township(s) and Range(s):

**A portion of Section 10 (UNSURVEYED), T8S-R21W, G&SRM, Yuma County, Arizona, as described by metes and bounds below:**

**Commencing at the SOUTHWEST CORNER OF SECTION 10, T8S-R21W (Latitude 32°44'34.59672" N, Longitude 114°24'35.35245" W), Thence East 1320 feet to the Southwest corner of this Claim and the Point of Beginning (Latitude 32°44'34.57466" N, Longitude 114°24'19.98926" W), Thence North 660 feet, Thence East 1320 feet, Thence South 660 feet, Thence West 1320 feet to the Point of Beginning.**


Depicted on the attached claim map.

**THE SOUTHWEST CORNER OF THIS CLAIM IS 1320'± EAST & 0'± NORTH OF THE SOUTHWEST CORNER OF SECTION 10, T8S-R21W.**

Located, dated and posted on the ground this 14<sup>th</sup> day of November, 2017.

BUTTERFIELD MINING, L.L.C. (Owner)

By: [Signature]  
Jody A. Stone, RLS (Agent)

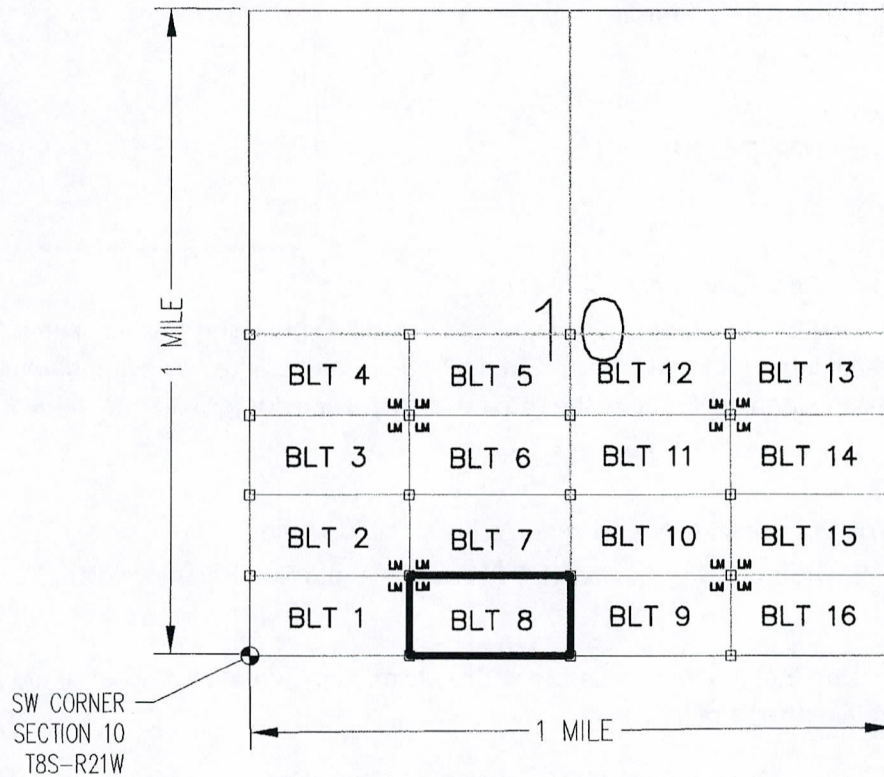


AMC446882




**"BLT 8"**  
**PLACER MINING CLAIM**  
**A PORTION OF SECTION 10 ( UNSURVEYED )**

T8S-R21W, G&SRM, YUMA COUNTY, AZ  
 ALL CLAIMS ARE 1320' IN LENGTH & 660' IN WIDTH



RECEIVED  
 BLM AZ STATE OFFICE  
 2017 DEC 11 P. 1:48  
 PHOENIX, ARIZONA

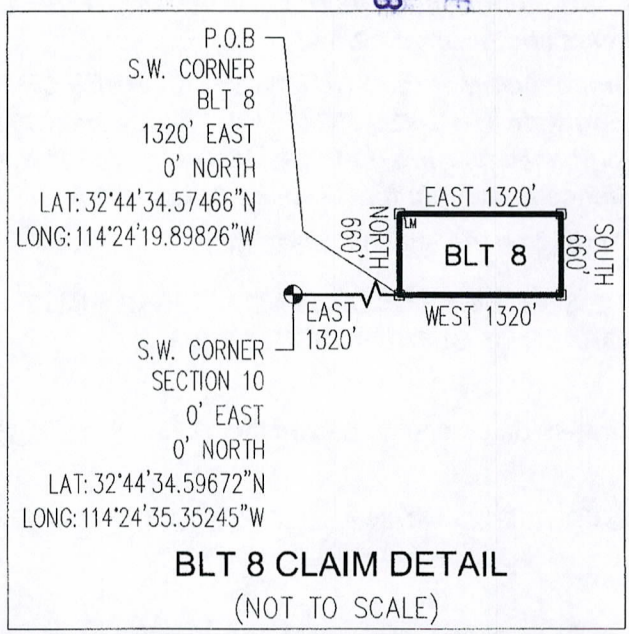
AMC446882



CLAIM ACREAGE = 20 +/- ACRES

- INDICATES CORNER OF PLACER CLAIM. SET 2"x2"x5' WOODEN POST (TYPICAL).
- LM INDICATES LOCATION MONUMENT. SET 2"x2"x5' WOODEN POST (INSIDE THE PLACER CLAIM) 4' by 4' FROM A CORNER POST WITH A PLASTIC BOTTLE ATTACHED CONTAINING THE LOCATION NOTICE (TYPICAL).

LOCATORS: BUTTERFIELD MINING, L.L.C.  
 P.O. BOX 6486, YUMA, AZ 85366






Return to:  
Butterfield Mining, L.L.C.  
P.O. Box 6486  
Yuma, AZ 85366

2017-29778 MINING CLAIM  
11/29/2017 12:05:00 PM Pages: 2 Fees: \$10.00  
Requested By: BUTTERFIELD MINING  
Recorded By: mlopez  
Robyn Stallworth Piquette County Recorder, YUMA County AZ



**LOCATION NOTICE FOR PLACER MINING CLAIM  
STATE OF ARIZONA, COUNTY OF YUMA**

**NOTICE IS HEREBY GIVEN** that the **BLT 9** Placer Mining claim has been located by:  
BUTTERFIELD MINING, L.L.C.  
whose current mailing address is: P.O. Box 6486  
Yuma, AZ 85366



This Placer mining claim consists of approximately **20.00** acres.

The general course of this claim is **East to West** and it is situated in the Dome Mining District, Yuma County, Arizona. This claim is **1320** feet in length and **660** feet in width. This claim is marked by five monuments, constructed of 2" x 2" wood posts extending 4' above the ground, one at each corner and one at the location monument for this claim.

The location monument on which this Location Notice is posted is situated within:

**Section 10 (UNSURVEYED), Township 8 South, Range 21 West**, Gila and Salt River Meridian, Yuma County, Arizona.

The location monument is set inside the **Northeast** corner of this claim, approximately 4' **West** of the **East** line of the claim and 4' **South** of the **North** line of the claim.

This claim encompasses the following Quarter Section(s), Section(s), Township(s) and Range(s):

**A portion of Section 10 (UNSURVEYED), T8S-R21W, G&SRM, Yuma County, Arizona, as described by metes and bounds below:**


**Commencing at the SOUTHWEST CORNER OF SECTION 10, T8S-R21W (Latitude 32°44'34.59672" N, Longitude 114°24'35.35245" W), Thence East 2640 feet to the Southwest corner of this Claim and the Point of Beginning (Latitude 32°44'34.55207" N, Longitude 114°24'04.44407" W), Thence North 660 feet, Thence East 1320 feet, Thence South 660 feet, Thence West 1320 feet to the Point of Beginning.**


Depicted on the attached claim map.

**THE SOUTHWEST CORNER OF THIS CLAIM IS 2640'± EAST & 0'± NORTH OF THE SOUTHWEST CORNER OF SECTION 10, T8S-R21W.**

Located, dated and posted on the ground this 14<sup>th</sup> day of November, 2017.

BUTTERFIELD MINING, L.L.C. (Owner)

By:   
Jody A. Stone, RLS (Agent)

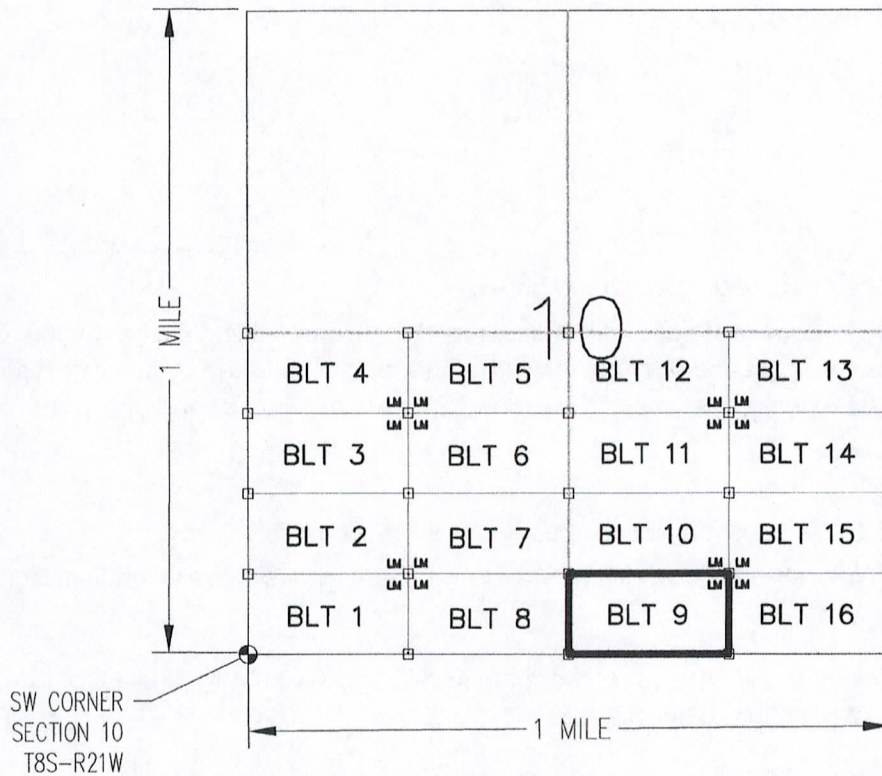


AMC446883



# "BLT 9" PLACER MINING CLAIM A PORTION OF SECTION 10 (UNSURVEYED)

T8S-R21W, G&SRM, YUMA COUNTY, AZ  
ALL CLAIMS ARE 1320' IN LENGTH & 660' IN WIDTH



PHOENIX, ARIZONA

2017 DEC 11 P 1:48

RECEIVED  
BLM AZ STATE OFFICE

AMC446883

SCALE 1"=1500'

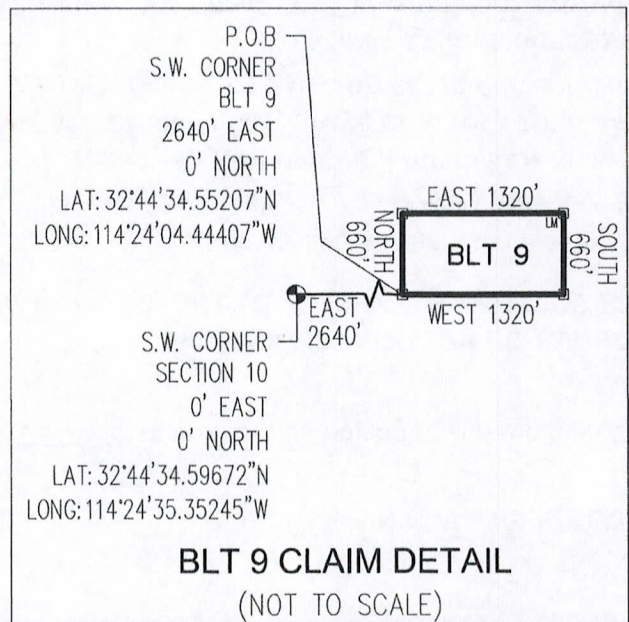


CLAIM ACREAGE = 20 +/- ACRES

□ INDICATES CORNER OF PLACER CLAIM. SET 2"x2"x5' WOODEN POST (TYPICAL).

LM INDICATES LOCATION MONUMENT. SET 2"x2"x5' WOODEN POST (INSIDE THE PLACER CLAIM) 4' by 4' FROM A CORNER POST WITH A PLASTIC BOTTLE ATTACHED CONTAINING THE LOCATION NOTICE (TYPICAL).

LOCATORS: BUTTERFIELD MINING, L.L.C.  
P.O. BOX 6486, YUMA, AZ 85366



**BLT 9 CLAIM DETAIL**  
(NOT TO SCALE)



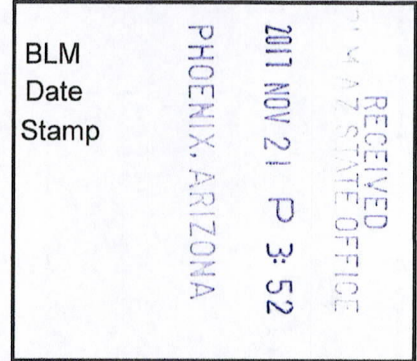
Return to:  
Butterfield Mining, L.L.C.  
P.O. Box 6486  
Yuma, AZ 85366

2017-29779 MINING CLAIM  
11/29/2017 12:05:00 PM Pages: 2 Fees: \$10.00  
Requested By: BUTTERFIELD MINING  
Recorded By: mlopez  
Robyn Stallworth Piquette County Recorder, YUMA County AZ



**LOCATION NOTICE FOR PLACER MINING CLAIM  
STATE OF ARIZONA, COUNTY OF YUMA**

**NOTICE IS HEREBY GIVEN** that the **BLT 10** Placer Mining claim has been located by:  
BUTTERFIELD MINING, L.L.C.  
whose current mailing address is: P.O. Box 6486  
Yuma, AZ 85366



This Placer mining claim consists of approximately **20.00** acres.

The general course of this claim is **East to West** and it is situated in the Dome Mining District, Yuma County, Arizona. This claim is **1320** feet in length and **660** feet in width. This claim is marked by five monuments, constructed of 2" x 2" wood posts extending 4' above the ground, one at each corner and one at the location monument for this claim.

The location monument on which this Location Notice is posted is situated within:

**Section 10 (UNSURVEYED), Township 8 South, Range 21 West**, Gila and Salt River Meridian, Yuma County, Arizona.

The location monument is set inside the **Southeast** corner of this claim, approximately 4' **West** of the **East** line of the claim and 4' **North** of the **South** line of the claim.

This claim encompasses the following Quarter Section(s), Section(s), Township(s) and Range(s):

**A portion of Section 10 (UNSURVEYED), T8S-R21W, G&SRM, Yuma County, Arizona, as described by metes and bounds below:**


**Commencing at the SOUTHWEST CORNER OF SECTION 10, T8S-R21W (Latitude 32°44'34.59672" N, Longitude 114°24'35.35245" W), Thence East 2640 feet, Thence North 660 feet to the Southwest corner of this Claim and the Point of Beginning (Latitude 32°44'41.08236" N, Longitude 114°24'04.43055" W), Thence North 660 feet, Thence East 1320 feet, Thence South 660 feet, Thence West 1320 feet to the Point of Beginning.**

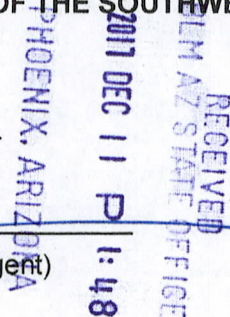
Depicted on the attached claim map.

**THE SOUTHWEST CORNER OF THIS CLAIM IS 2640'± EAST & 660'± NORTH OF THE SOUTHWEST CORNER OF SECTION 10, T8S-R21W.**

Located, dated and posted on the ground this 14<sup>th</sup> day of November, 2017.

BUTTERFIELD MINING, L.L.C. (Owner)

By:   
Jody A. Stone, RLS (Agent)

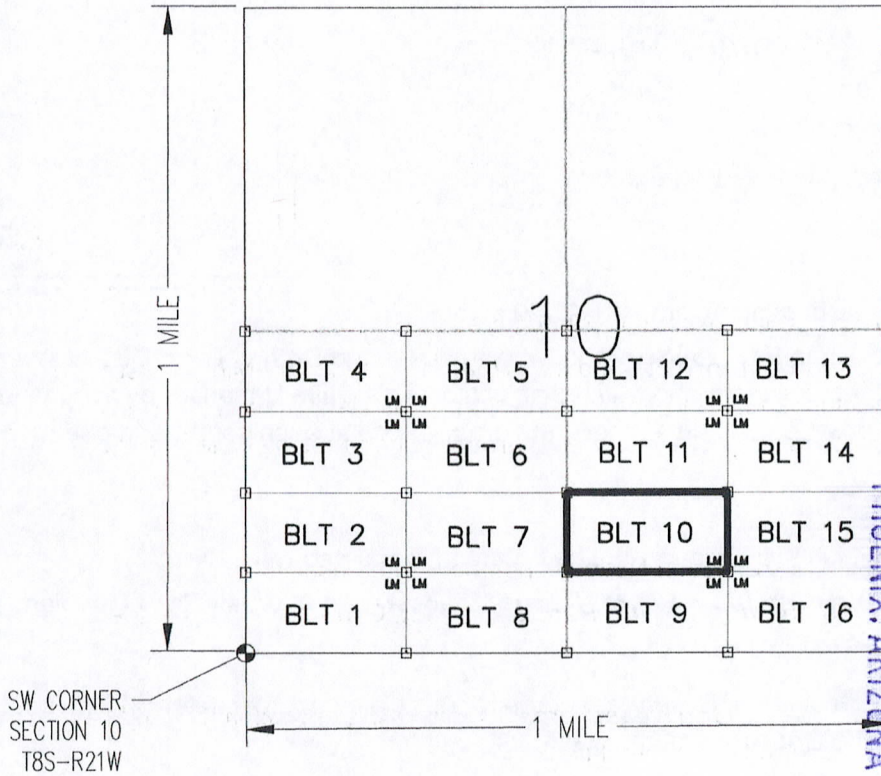


AMC446884



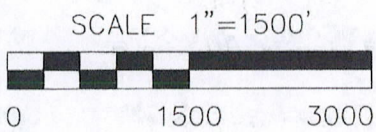
# "BLT 10" PLACER MINING CLAIM A PORTION OF SECTION 10 (UNSURVEYED)

T8S-R21W, G&SRM, YUMA COUNTY, AZ  
ALL CLAIMS ARE 1320' IN LENGTH & 660' IN WIDTH



RECEIVED  
 BLM AZ STATE OFFICE  
 2011 DEC 11 P 1:48

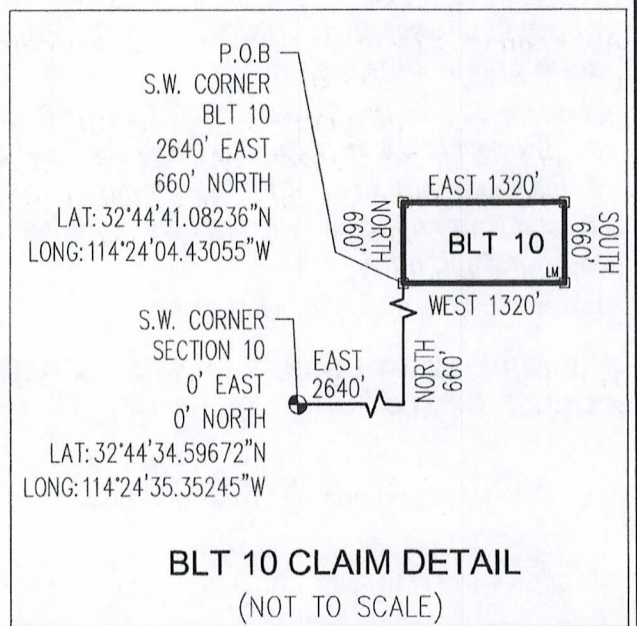
AMC 446884



CLAIM ACREAGE = 20 +/- ACRES

- INDICATES CORNER OF PLACER CLAIM. SET 2"x2"x5' WOODEN POST (TYPICAL).
- LM INDICATES LOCATION MONUMENT. SET 2"x2"x5' WOODEN POST (INSIDE THE PLACER CLAIM) 4' by 4' FROM A CORNER POST WITH A PLASTIC BOTTLE ATTACHED CONTAINING THE LOCATION NOTICE (TYPICAL).

LOCATORS: BUTTERFIELD MINING, L.L.C.  
P.O. BOX 6486, YUMA, AZ 85366






Return to:  
Butterfield Mining, L.L.C.  
P.O. Box 6486  
Yuma, AZ 85366

2017-29780 MINING CLAIM  
11/29/2017 12:05:00 PM Pages: 2 Fees: \$10.00  
Requested By: BUTTERFIELD MINING  
Recorded By: mlopez  
Robyn Stallworth Piquette County Recorder, YUMA County AZ



**LOCATION NOTICE FOR PLACER MINING CLAIM  
STATE OF ARIZONA, COUNTY OF YUMA**

**NOTICE IS HEREBY GIVEN** that the *BLT 11* Placer Mining claim has been located by:  
BUTTERFIELD MINING, L.L.C.  
whose current mailing address is: P.O. Box 6486  
Yuma, AZ 85366



This Placer mining claim consists of approximately **20** acres.

The general course of this claim is **East to West** and it is situated in the Dome Mining District, Yuma County, Arizona. This claim is **1320** feet in length and **660** feet in width. This claim is marked by five monuments, constructed of 2" x 2" wood posts extending 4' above the ground, one at each corner and one at the location monument for this claim.

The location monument on which this Location Notice is posted is situated within:

**Section 10 (UNSURVEYED), Township 8 South, Range 21 West**, Gila and Salt River Meridian, Yuma County, Arizona.

The location monument is set inside the **Northeast** corner of this claim, approximately 4' **West** of the **East** line of the claim and 4' **South** of the **North** line of the claim.

This claim encompasses the following Quarter Section(s), Section(s), Township(s) and Range(s):

**A portion of Section 10 (UNSURVEYED), T8S-R21W, G&SRM, Yuma County, Arizona, as described by metes and bounds below:**

**Commencing at the SOUTHWEST CORNER OF SECTION 10, T8S-R21W (Latitude 32°44'34.59672" N, Longitude 114°24'35.35245" W), Thence East 2640 feet, Thence North 1320 feet to the Southwest corner of this Claim and the Point of Beginning (Latitude 32°44'47.61266" N, Longitude 114°24'04.41703" W), Thence North 660 feet, Thence East 1320 feet, Thence South 660 feet, Thence West 1320 feet to the Point of Beginning.**

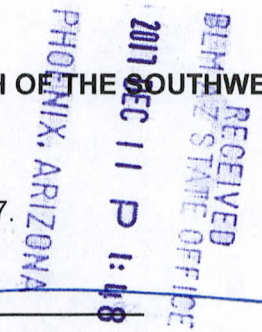
Depicted on the attached claim map.

**THE SOUTHWEST CORNER OF THIS CLAIM IS 2640'± EAST & 1320'± NORTH OF THE SOUTHWEST CORNER OF SECTION 10, T8S-R21W.**

Located, dated and posted on the ground this 14<sup>th</sup> day of November, 2017.

BUTTERFIELD MINING, L.L.C. (Owner)

By:   
Jody A. Stone, RLS (Agent)

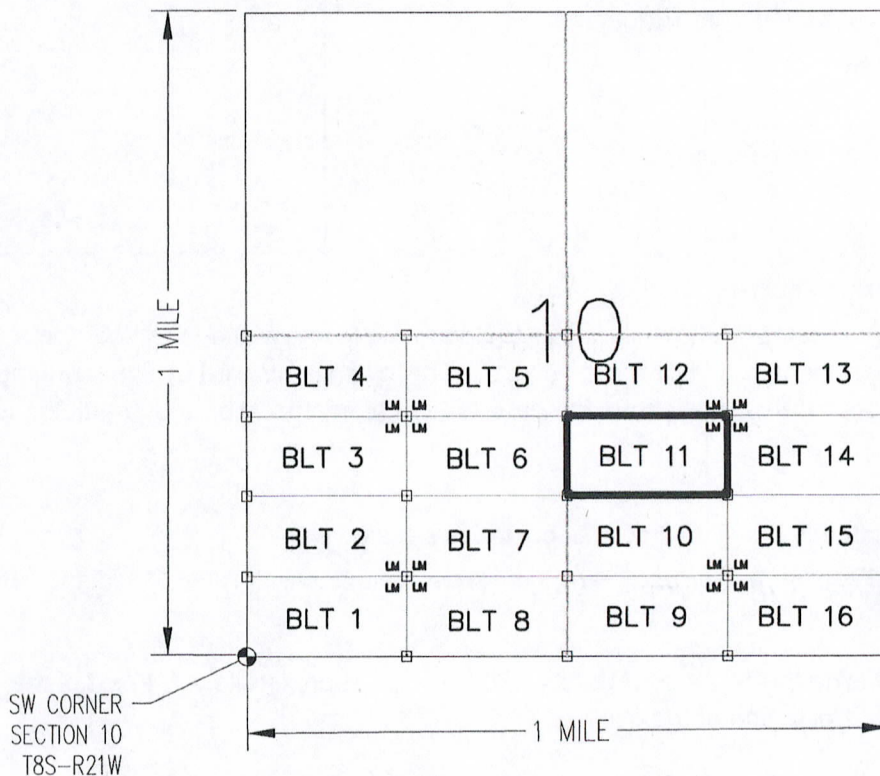


AMC446885




# "BLT 11" PLACER MINING CLAIM A PORTION OF SECTION 10 (UNSURVEYED)

T8S-R21W, G&SRM, YUMA COUNTY, AZ  
ALL CLAIMS ARE 1320' IN LENGTH & 660' IN WIDTH



RECEIVED  
 BLM AZ STATE OFFICE  
 2017 DEC 11 P 1:48

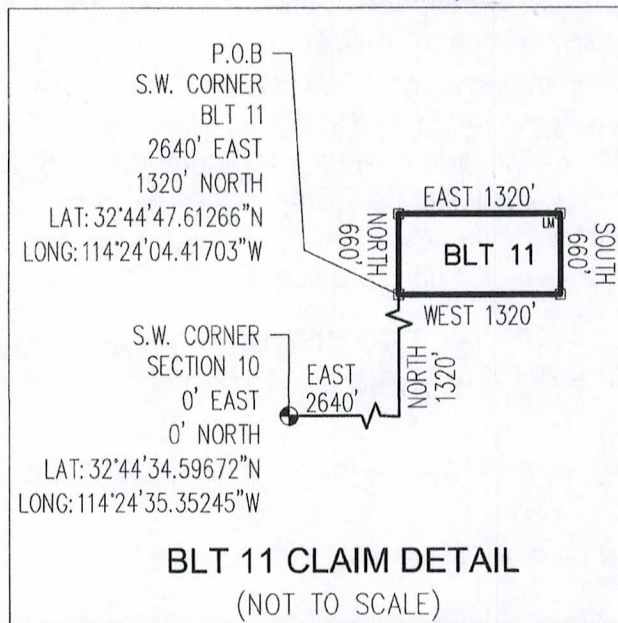
ANCL46885



CLAIM ACREAGE = 20 +/- ACRES

- INDICATES CORNER OF PLACER CLAIM. SET 2"x2"x5' WOODEN POST (TYPICAL).
- LM INDICATES LOCATION MONUMENT. SET 2"x2"x5' WOODEN POST (INSIDE THE PLACER CLAIM) 4' by 4' FROM A CORNER POST WITH A PLASTIC BOTTLE ATTACHED CONTAINING THE LOCATION NOTICE (TYPICAL).

LOCATORS: BUTTERFIELD MINING, L.L.C.  
P.O. BOX 6486, YUMA, AZ 85366






Return to:  
Butterfield Mining, L.L.C.  
P.O. Box 6486  
Yuma, AZ 85366

2017-29781 MINING CLAIM  
11/29/2017 12:05:00 PM Pages: 2 Fees: \$10.00  
Requested By: BUTTERFIELD MINING  
Recorded By: mlopez  
Robyn Stallworth Poudre County Recorder, YUMA County AZ



**LOCATION NOTICE FOR PLACER MINING CLAIM  
STATE OF ARIZONA, COUNTY OF YUMA**

**NOTICE IS HEREBY GIVEN** that the *BLT 12* Placer Mining claim has been located by:  
BUTTERFIELD MINING, L.L.C.  
whose current mailing address is: P.O. Box 6486  
Yuma, AZ 85366



This Placer mining claim consists of approximately **20** acres.

The general course of this claim is **East to West** and it is situated in the Dome Mining District, Yuma County, Arizona. This claim is **1320** feet in length and **660** feet in width. This claim is marked by five monuments, constructed of 2" x 2" wood posts extending 4' above the ground, one at each corner and one at the location monument for this claim.

The location monument on which this Location Notice is posted is situated within:

**Section 10 (UNSURVEYED), Township 8 South, Range 21 West**, Gila and Salt River Meridian, Yuma County, Arizona.

The location monument is set inside the **Southeast** corner of this claim, approximately 4' **West** of the **East** line of the claim and 4' **North** of the **South** line of the claim.

This claim encompasses the following Quarter Section(s), Section(s), Township(s) and Range(s):

**A portion of Section 10 (UNSURVEYED), T8S-R21W, G&SRM, Yuma County, Arizona, as described by metes and bounds below:**


**Commencing at the SOUTHWEST CORNER OF SECTION 10, T8S-R21W (Latitude 32°44'34.59672" N, Longitude 114°24'35.35245" W), Thence East 2640 feet, Thence North 1980 feet to the Southwest corner of this Claim and the Point of Beginning (Latitude 32°44'54.14295" N, Longitude 114°24'04.40351" W), Thence North 660 feet, Thence East 1320 feet, Thence South 660 feet, Thence West 1320 feet to the Point of Beginning.**

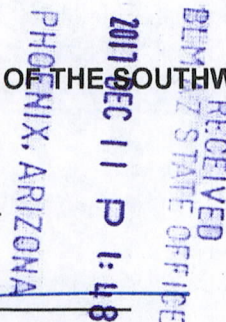
Depicted on the attached claim map.

**THE SOUTHWEST CORNER OF THIS CLAIM IS 2640'± EAST & 1980'± NORTH OF THE SOUTHWEST CORNER OF SECTION 10, T8S-R21W.**

Located, dated and posted on the ground this 14<sup>th</sup> day of November, 2017.

BUTTERFIELD MINING, L.L.C. (Owner)

By:   
Jody A. Stone, RLS (Agent)

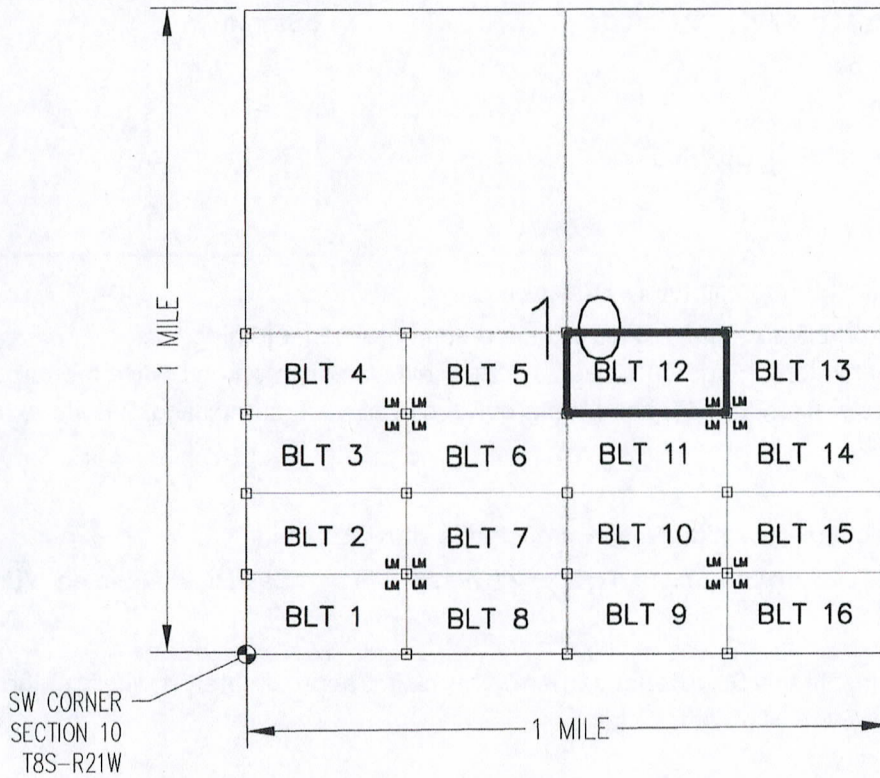


AMC446886



# "BLT 12" PLACER MINING CLAIM A PORTION OF SECTION 10 (UNSURVEYED)

T8S-R21W, G&SRM, YUMA COUNTY, AZ  
ALL CLAIMS ARE 1320' IN LENGTH & 660' IN WIDTH




PHOENIX, ARIZONA

2017 DEC 11 P 1:48

RECEIVED  
BLM AZ STATE OFFICE

AMC446886

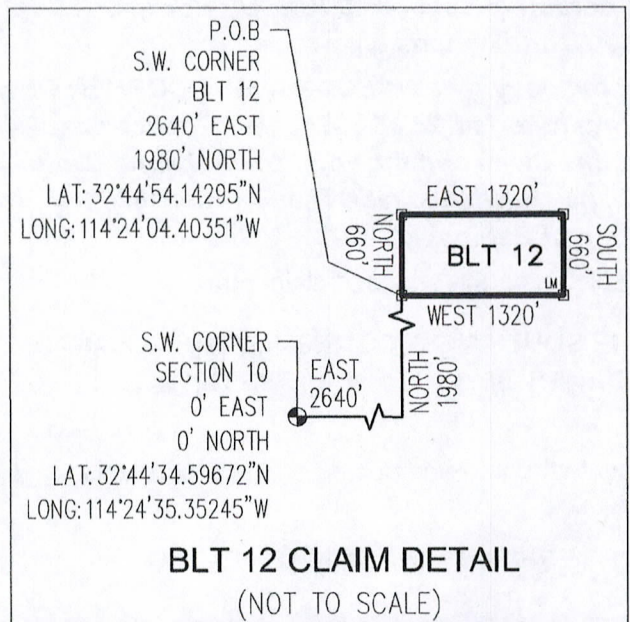


CLAIM ACREAGE = 20 +/- ACRES

□ INDICATES CORNER OF PLACER CLAIM. SET 2"x2"x5' WOODEN POST (TYPICAL).

LM INDICATES LOCATION MONUMENT. SET 2"x2"x5' WOODEN POST (INSIDE THE PLACER CLAIM) 4' by 4' FROM A CORNER POST WITH A PLASTIC BOTTLE ATTACHED CONTAINING THE LOCATION NOTICE (TYPICAL).


LOCATORS: BUTTERFIELD MINING, L.L.C.  
P.O. BOX 6486, YUMA, AZ 85366






Return to:  
Butterfield Mining, L.L.C.  
P.O. Box 6486  
Yuma, AZ 85366

2017-29782 **MINING CLAIM**  
11/29/2017 12:05:00 PM Pages: 2 Fees: \$10.00  
Requested By: BUTTERFIELD MINING  
Recorded By: mlopez  
Robyn Stallworth Piquette County Recorder, YUMA County AZ



**LOCATION NOTICE FOR PLACER MINING CLAIM  
STATE OF ARIZONA, COUNTY OF YUMA**

**NOTICE IS HEREBY GIVEN** that the **BLT 13** Placer Mining claim has been located by:  
BUTTERFIELD MINING, L.L.C.  
whose current mailing address is: P.O. Box 6486  
Yuma, AZ 85366



This Placer mining claim consists of approximately **20** acres.

The general course of this claim is **East to West** and it is situated in the Dome Mining District, Yuma County, Arizona. This claim is **1320** feet in length and **660** feet in width. This claim is marked by five monuments, constructed of 2" x 2" wood posts extending 4' above the ground, one at each corner and one at the location monument for this claim.

The location monument on which this Location Notice is posted is situated within:

**Section 10 (UNSURVEYED), Township 8 South, Range 21 West**, Gila and Salt River Meridian, Yuma County, Arizona.

The location monument is set inside the **Southwest** corner of this claim, approximately 4' **East** of the **West** line of the claim and 4' **North** of the **South** line of the claim.

This claim encompasses the following Quarter Section(s), Section(s), Township(s) and Range(s):

**A portion of Section 10 (UNSURVEYED), T8S-R21W, G&SRM, Yuma County, Arizona, as described by metes and bounds below:**


**Commencing at the SOUTHWEST CORNER OF SECTION 10, T8S-R21W (Latitude 32°44'34.59672" N, Longitude 114°24'35.35245" W), Thence East 3960 feet, Thence North 1980 feet to the Southwest corner of this Claim and the Point of Beginning (Latitude 32°44'54.11984" N, Longitude 114°23'48.94837" W), Thence North 660 feet, Thence East 1320 feet, Thence South 660 feet, Thence West 1320 feet to the Point of Beginning.**


Depicted on the attached claim map.

**THE SOUTHWEST CORNER OF THIS CLAIM IS 3960'± EAST & 1980'± NORTH OF THE SOUTHWEST CORNER OF SECTION 10, T8S-R21W.**

Located, dated and posted on the ground this 14<sup>th</sup> day of November, 2017.

BUTTERFIELD MINING, L.L.C. (Owner)

By:   
Jody A. Stone, RLS (Agent)



AMC 446887

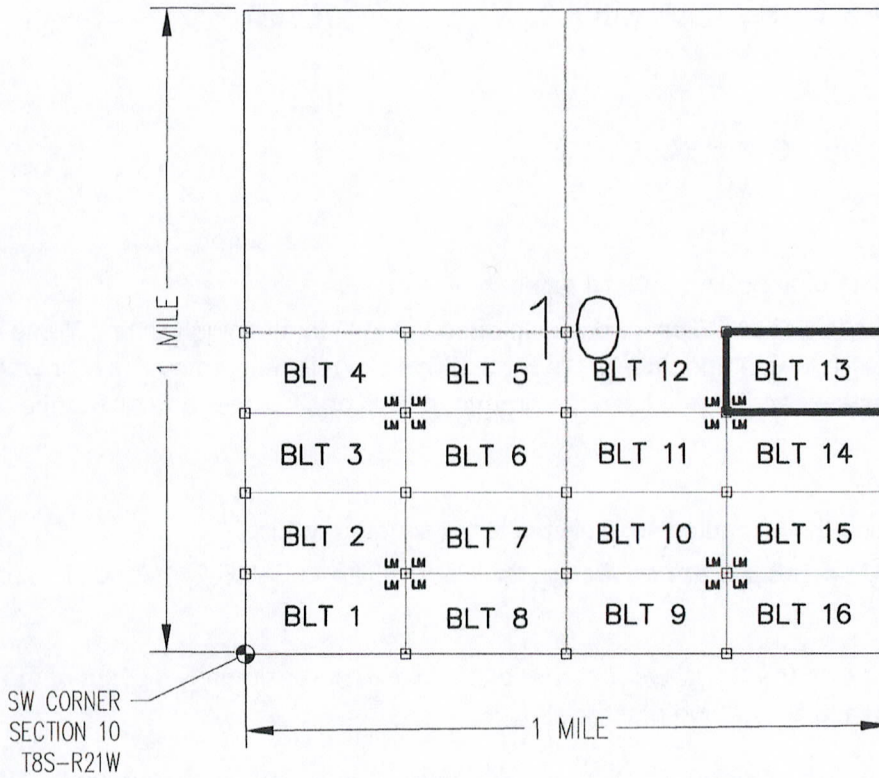


# "BLT 13"

## PLACER MINING CLAIM

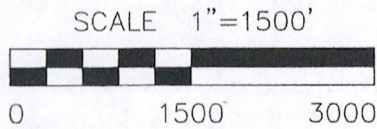
### A PORTION OF SECTION 10 (UNSURVEYED)

T8S-R21W, G&SRM, YUMA COUNTY, AZ  
 ALL CLAIMS ARE 1320' IN LENGTH & 660' IN WIDTH



RECEIVED  
 BLM AZ STATE OFFICE  
 2017 DEC 11 P 1:49  
 PHOENIX, ARIZONA

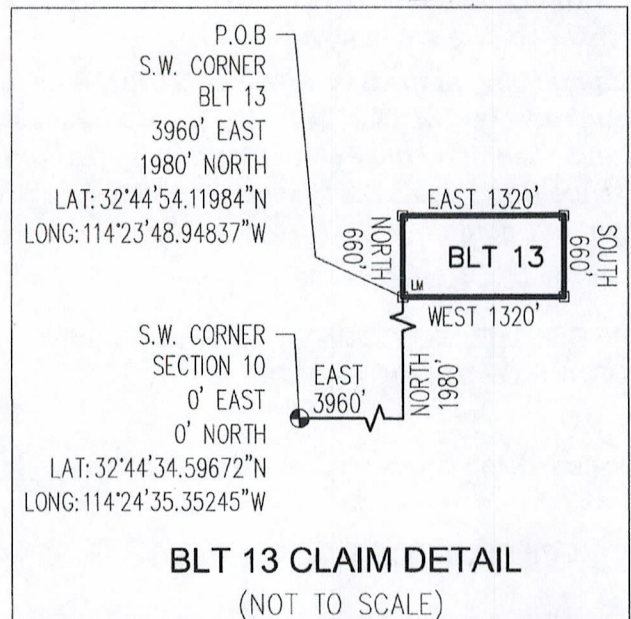
AMC 446887



CLAIM ACREAGE = 20 +/- ACRES

- INDICATES CORNER OF PLACER CLAIM. SET 2"x2"x5' WOODEN POST (TYPICAL).
- LM INDICATES LOCATION MONUMENT. SET 2"x2"x5' WOODEN POST (INSIDE THE PLACER CLAIM) 4' by 4' FROM A CORNER POST WITH A PLASTIC BOTTLE ATTACHED CONTAINING THE LOCATION NOTICE (TYPICAL).

LOCATORS: BUTTERFIELD MINING, L.L.C.  
 P.O. BOX 6486, YUMA, AZ 85366






Return to:  
Butterfield Mining, L.L.C.  
P.O. Box 6486  
Yuma, AZ 85366

2017-29783 MINING CLAIM  
11/29/2017 12:05:00 PM Pages: 2 Fees: \$10.00  
Requested By: BUTTERFIELD MINING  
Recorded By: mlopez  
Robyn Stallworth Poudre County Recorder, YUMA County AZ



**LOCATION NOTICE FOR PLACER MINING CLAIM  
STATE OF ARIZONA, COUNTY OF YUMA**

**NOTICE IS HEREBY GIVEN** that the **BLT 14** Placer Mining claim has been located by:  
BUTTERFIELD MINING, L.L.C.  
whose current mailing address is: P.O. Box 6486  
Yuma, AZ 85366



This Placer mining claim consists of approximately **20** acres.

The general course of this claim is **East to West** and it is situated in the Dome Mining District, Yuma County, Arizona. This claim is **1320** feet in length and **660** feet in width. This claim is marked by five monuments, constructed of 2" x 2" wood posts extending 4' above the ground, one at each corner and one at the location monument for this claim.

The location monument on which this Location Notice is posted is situated within:

**Section 10 (UNSURVEYED), Township 8 South, Range 21 West**, Gila and Salt River Meridian, Yuma County, Arizona.

The location monument is set inside the **Northwest** corner of this claim, approximately 4' **East** of the **West** line of the claim and 4' **South** of the **North** line of the claim.

This claim encompasses the following Quarter Section(s), Section(s), Township(s) and Range(s):

**A portion of Section 10 (UNSURVEYED), T8S-R21W, G&SRM, Yuma County, Arizona, as described by metes and bounds below:**


**Commencing at the SOUTHWEST CORNER OF SECTION 10, T8S-R21W (Latitude 32°44'34.59672" N, Longitude 114°24'35.35245" W), Thence East 3960 feet, Thence North 1320 feet to the Southwest corner of this Claim and the Point of Beginning (Latitude 32°44'47.58955" N, Longitude 114°23'48.96220" W), Thence North 660 feet, Thence East 1320 feet, Thence South 660 feet, Thence West 1320 feet to the Point of Beginning.**


Depicted on the attached claim map.

**THE SOUTHWEST CORNER OF THIS CLAIM IS 3960'± EAST & 1320'± NORTH OF THE SOUTHWEST CORNER OF SECTION 10, T8S-R21W.**

Located, dated and posted on the ground this 14<sup>th</sup> day of November, 2017.

BUTTERFIELD MINING, L.L.C. (Owner)

By:   
Jody A. Stone, RLS (Agent)



AMC446888

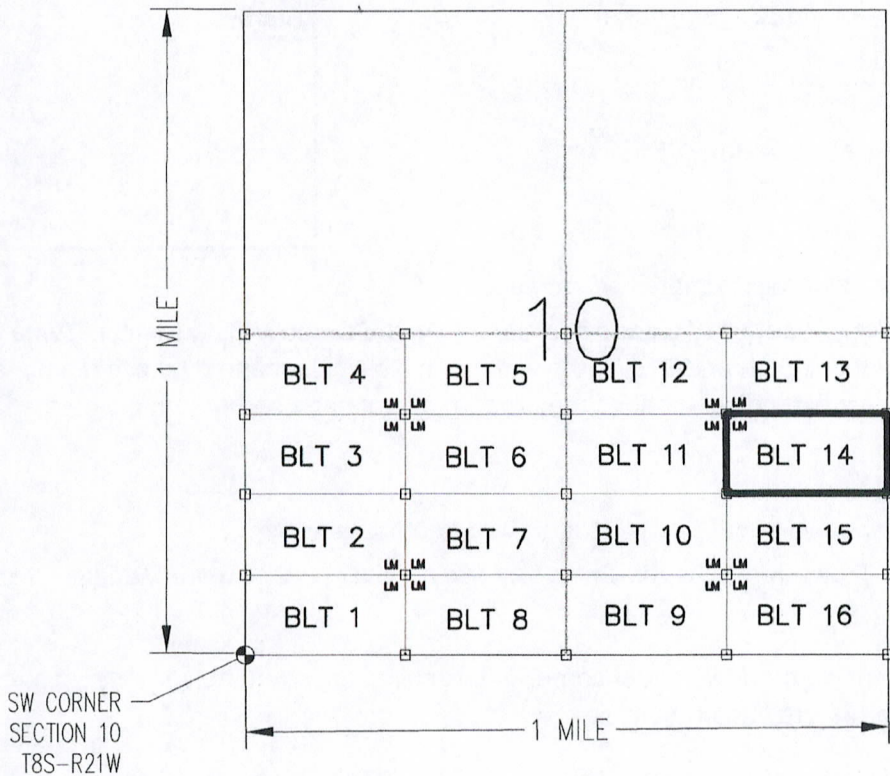


# "BLT 14"

## PLACER MINING CLAIM

### A PORTION OF SECTION 10 (UNSURVEYED)

T8S-R21W, G&SRM, YUMA COUNTY, AZ  
 ALL CLAIMS ARE 1320' IN LENGTH & 660' IN WIDTH




PHOENIX, ARIZONA

2011 DEC 11 P 1:49

RECEIVED  
 BLM AZ STATE OFFICE

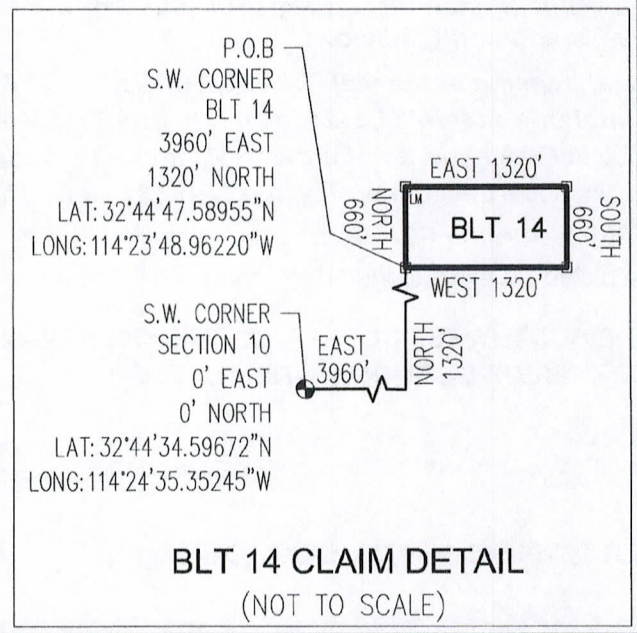
AMC446888



CLAIM ACREAGE = 20 +/- ACRES

- INDICATES CORNER OF PLACER CLAIM. SET 2"x2"x5' WOODEN POST (TYPICAL).
- LM INDICATES LOCATION MONUMENT. SET 2"x2"x5' WOODEN POST (INSIDE THE PLACER CLAIM) 4' by 4' FROM A CORNER POST WITH A PLASTIC BOTTLE ATTACHED CONTAINING THE LOCATION NOTICE (TYPICAL).

LOCATORS: BUTTERFIELD MINING, L.L.C.  
 P.O. BOX 6486, YUMA, AZ 85366



**BLT 14 CLAIM DETAIL**  
 (NOT TO SCALE)




Return to:  
Butterfield Mining, L.L.C.  
P.O. Box 6486  
Yuma, AZ 85366

2017-29784 MINING CLAIM  
11/29/2017 12:05:00 PM Pages: 2 Fees: \$10.00  
Requested By: BUTTERFIELD MINING  
Recorded By: mlopez  
Robyn Stallworth Piquette County Recorder, YUMA County AZ



**LOCATION NOTICE FOR PLACER MINING CLAIM  
STATE OF ARIZONA, COUNTY OF YUMA**

**NOTICE IS HEREBY GIVEN** that the **BLT 15** Placer Mining claim has been located by:  
BUTTERFIELD MINING, L.L.C.  
whose current mailing address is: P.O. Box 6486  
Yuma, AZ 85366



This Placer mining claim consists of approximately **20.00** acres.

The general course of this claim is **East to West** and it is situated in the Dome Mining District, Yuma County, Arizona. This claim is **1320** feet in length and **660** feet in width. This claim is marked by five monuments, constructed of 2" x 2" wood posts extending 4' above the ground, one at each corner and one at the location monument for this claim.

The location monument on which this Location Notice is posted is situated within:

**Section 10 (UNSURVEYED), Township 8 South, Range 21 West**, Gila and Salt River Meridian, Yuma County, Arizona.

The location monument is set inside the **Southwest** corner of this claim, approximately 4' **East** of the **West** line of the claim and 4' **North** of the **South** line of the claim.

This claim encompasses the following Quarter Section(s), Section(s), Township(s) and Range(s):

**A portion of Section 10 (UNSURVEYED), T8S-R21W, G&SRM, Yuma County, Arizona, as described by metes and bounds below:**


**Commencing at the SOUTHWEST CORNER OF SECTION 10, T8S-R21W (Latitude 32°44'34.59672" N, Longitude 114°24'35.35245" W), Thence East 3960 feet, Thence North 660 feet to the Southwest corner of this Claim and the Point of Beginning (Latitude 32°44'41.05925" N, Longitude 114°23'48.97603" W), Thence North 660 feet, Thence East 1320 feet, Thence South 660 feet, Thence West 1320 feet to the Point of Beginning.**

Depicted on the attached claim map.


**THE SOUTHWEST CORNER OF THIS CLAIM IS 3960'± EAST & 660'± NORTH OF THE SOUTHWEST CORNER OF SECTION 10, T8S-R21W.**

Located, dated and posted on the ground this 14<sup>th</sup> day of November, 2017.

BUTTERFIELD MINING, L.L.C. (Owner)

By:   
Jody A. Stone, RLS (Agent)

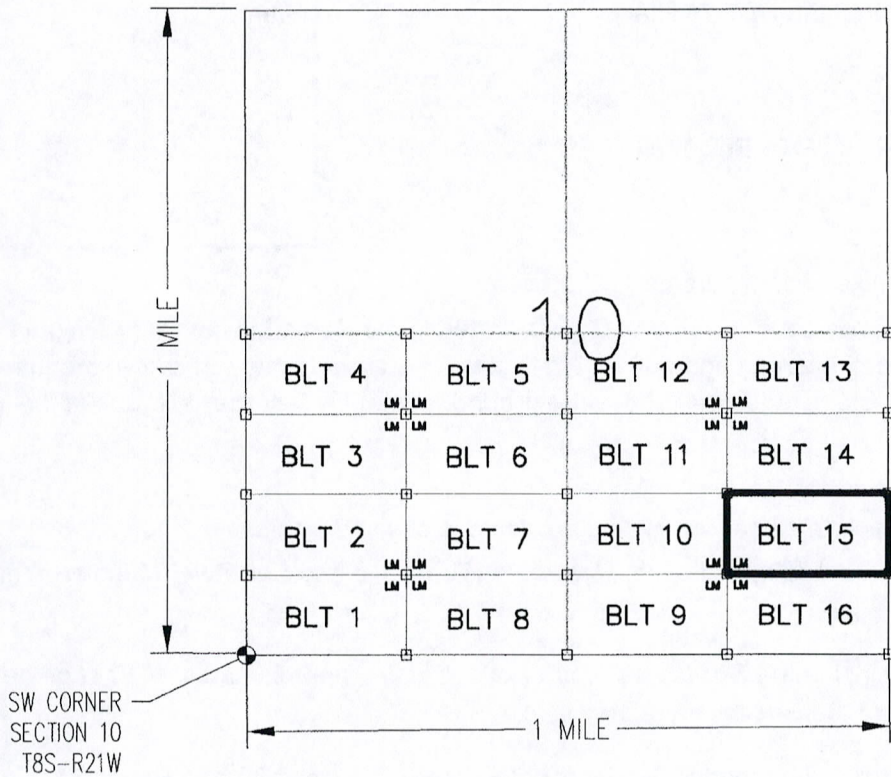
AMC446889





# "BLT 15" PLACER MINING CLAIM A PORTION OF SECTION 10 (UNSURVEYED)

T8S-R21W, G&SRM, YUMA COUNTY, AZ  
ALL CLAIMS ARE 1320' IN LENGTH & 660' IN WIDTH



PHOENIX, ARIZONA

2017 DEC 11 P 1:49

RECEIVED  
BLM AZ STATE OFFICE

AMC446889

SCALE 1"=1500'

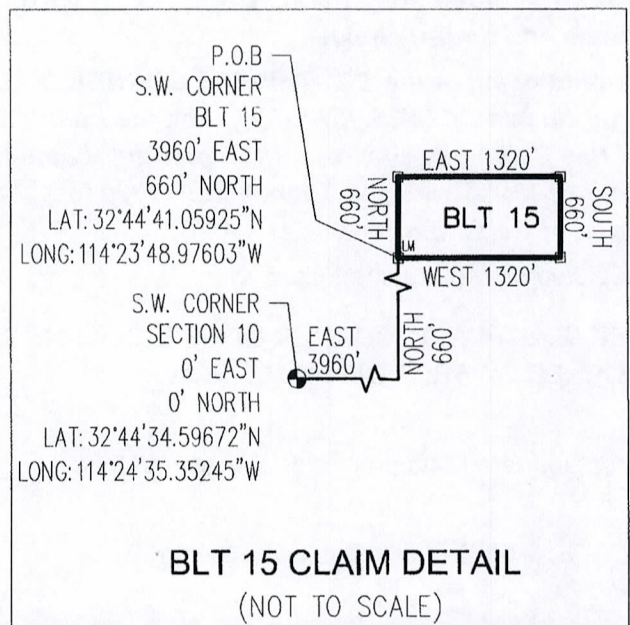


CLAIM ACREAGE = 20 +/- ACRES

□ INDICATES CORNER OF PLACER CLAIM. SET 2"x2"x5' WOODEN POST (TYPICAL).

LM INDICATES LOCATION MONUMENT. SET 2"x2"x5' WOODEN POST (INSIDE THE PLACER CLAIM) 4' BY 4' FROM A CORNER POST WITH A PLASTIC BOTTLE ATTACHED CONTAINING THE LOCATION NOTICE (TYPICAL).

LOCATORS: BUTTERFIELD MINING, L.L.C.  
P.O. BOX 6486, YUMA, AZ 85366



**BLT 15 CLAIM DETAIL**  
(NOT TO SCALE)




Return to:  
Butterfield Mining, L.L.C.  
P.O. Box 6486  
Yuma, AZ 85366

2017-29785 MINING CLAIM  
11/29/2017 12:05:00 PM Pages: 2 Fees: \$10.00  
Requested By: BUTTERFIELD MINING  
Recorded By: mlopez  
Robyn Stallworth Poudre County Recorder, YUMA County AZ



**LOCATION NOTICE FOR PLACER MINING CLAIM  
STATE OF ARIZONA, COUNTY OF YUMA**

**NOTICE IS HEREBY GIVEN** that the **BLT 16** Placer Mining claim has been located by:  
BUTTERFIELD MINING, L.L.C.  
whose current mailing address is: P.O. Box 6486  
Yuma, AZ 85366



This Placer mining claim consists of approximately **20.00** acres.

The general course of this claim is **East to West** and it is situated in the Dome Mining District, Yuma County, Arizona. This claim is **1320** feet in length and **660** feet in width. This claim is marked by five monuments, constructed of 2" x 2" wood posts extending 4' above the ground, one at each corner and one at the location monument for this claim.

The location monument on which this Location Notice is posted is situated within:

**Section 10 (UNSURVEYED), Township 8 South, Range 21 West**, Gila and Salt River Meridian, Yuma County, Arizona.

The location monument is set inside the **Northwest** corner of this claim, approximately 4' **East** of the **West** line of the claim and 4' **South** of the **North** line of the claim.

This claim encompasses the following Quarter Section(s), Section(s), Township(s) and Range(s):

**A portion of Section 10 (UNSURVEYED), T8S-R21W, G&SRM, Yuma County, Arizona, as described by metes and bounds below:**

**Commencing at the SOUTHWEST CORNER OF SECTION 10, T8S-R21W (Latitude 32°44'34.59672" N, Longitude 114°24'35.35245" W), Thence East 3960 feet to the Southwest corner of this Claim and the Point of Beginning (Latitude 32°44'34.52895" N, Longitude 114°23'48.98986" W), Thence North 660 feet, Thence East 1320 feet, Thence South 660 feet, Thence West 1320 feet to the Point of Beginning.**

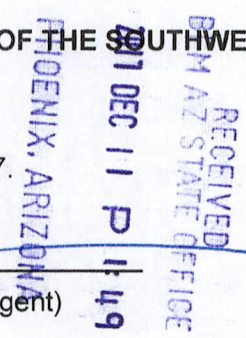
Depicted on the attached claim map.

**THE SOUTHWEST CORNER OF THIS CLAIM IS 3960'± EAST & 0'± & NORTH OF THE SOUTHWEST CORNER OF SECTION 10, T8S-R21W.**

Located, dated and posted on the ground this 14<sup>th</sup> day of November, 2017.

BUTTERFIELD MINING, L.L.C. (Owner)

By:   
Jody A. Stone, RLS (Agent)

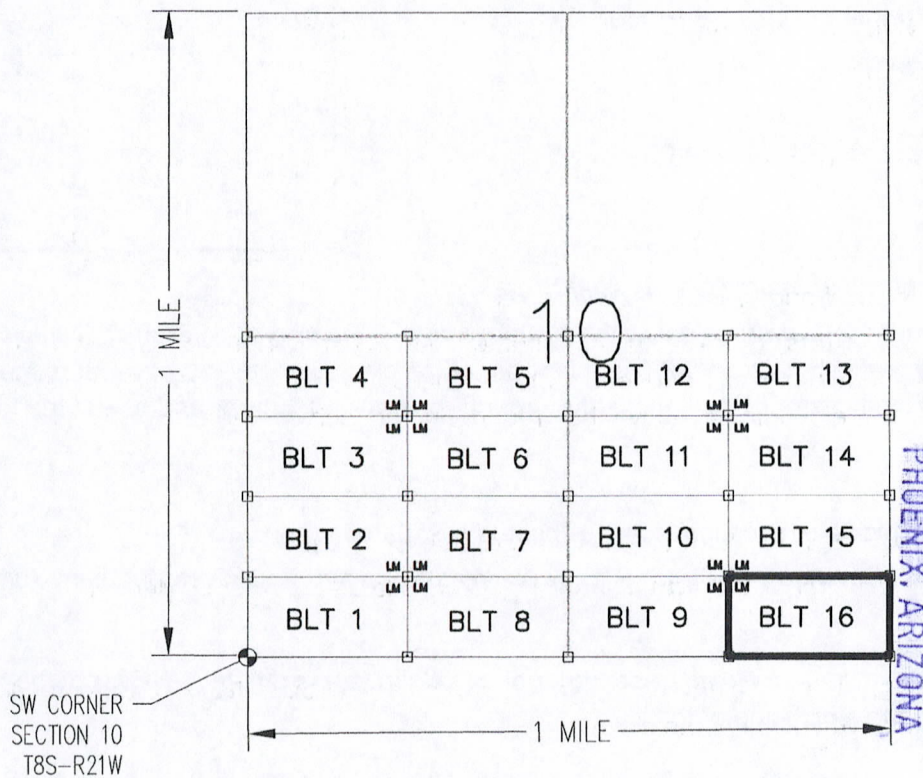


AMC 446890



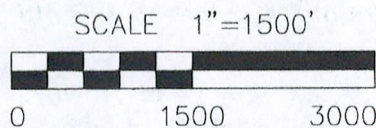
# "BLT 16" PLACER MINING CLAIM A PORTION OF SECTION 10 ( UNSURVEYED )

T8S-R21W, G&SRM, YUMA COUNTY, AZ  
ALL CLAIMS ARE 1320' IN LENGTH & 660' IN WIDTH



RECEIVED  
BLM AZ STATE OFFICE  
2017 DEC 11 P 1:49

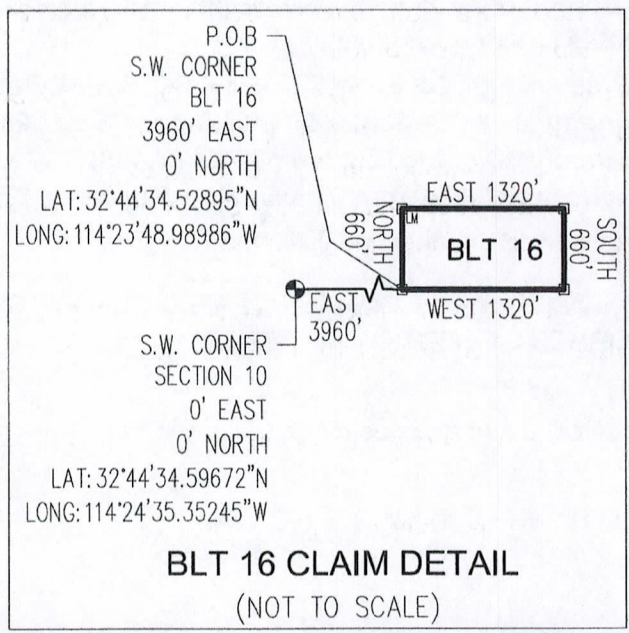
AMC446890



CLAIM ACREAGE = 20 +/- ACRES

- INDICATES CORNER OF PLACER CLAIM. SET 2"x2"x5' WOODEN POST (TYPICAL).
- LM INDICATES LOCATION MONUMENT. SET 2"x2"x5' WOODEN POST (INSIDE THE PLACER CLAIM) 4' by 4' FROM A CORNER POST WITH A PLASTIC BOTTLE ATTACHED CONTAINING THE LOCATION NOTICE (TYPICAL).

LOCATORS: BUTTERFIELD MINING, L.L.C.  
P.O. BOX 6486, YUMA, AZ 85366






Return to:  
Butterfield Mining, L.L.C.  
P.O. Box 6486  
Yuma, AZ 85366

2017-29786 MINING CLAIM  
11/29/2017 12:05:00 PM Pages: 2 Fees: \$10.00  
Requested By: BUTTERFIELD MINING  
Recorded By: mlopez  
Robyn Stallworth Poudre County Recorder, YUMA County AZ



**LOCATION NOTICE FOR PLACER MINING CLAIM  
STATE OF ARIZONA, COUNTY OF YUMA**

**NOTICE IS HEREBY GIVEN** that the *BLT 17* Placer Mining claim has been located by:  
BUTTERFIELD MINING, L.L.C.  
whose current mailing address is: P.O. Box 6486  
Yuma, AZ 85366



This Placer mining claim consists of approximately **20** acres.

The general course of this claim is **East to West** and it is situated in the Dome Mining District, Yuma County, Arizona. This claim is **1320** feet in length and **660** feet in width. This claim is marked by five monuments, constructed of 2" x 2" wood posts extending 4' above the ground, one at each corner and one at the location monument for this claim.

The location monument on which this Location Notice is posted is situated within:

**Section 15 (UNSURVEYED), Township 8 South, Range 21 West**, Gila and Salt River Meridian, Yuma County, Arizona.

The location monument is set inside the **Southwest** corner of this claim, approximately 4' **East** of the **West** line of the claim and 4' **North** of the **South** line of the claim.

This claim encompasses the following Quarter Section(s), Section(s), Township(s) and Range(s):

**A portion of Section 15 (UNSURVEYED), T8S-R21W, G&SRM, Yuma County, Arizona, as described by metes and bounds below:**


**Beginning at the NORTHWEST CORNER OF SECTION 15, T8S-R21W (Latitude 32°44'34.59672" N, Longitude 114°24'35.35245" W), being the Northwest corner of this Claim, Thence East 1320 feet, Thence South 660 feet, Thence West 1320 feet, Thence North 660 feet to the Point of Beginning.**


Depicted on the attached claim map.

**THE NORTHWEST CORNER OF THIS CLAIM IS 0' EAST & 0' SOUTH OF THE NORTHWEST CORNER OF SECTION 15, T8S-R21W.**

Located, dated and posted on the ground this 14<sup>th</sup> day of November, 2017.

BUTTERFIELD MINING, L.L.C. (Owner)

By:   
Jody A. Stone, RLS (Agent)

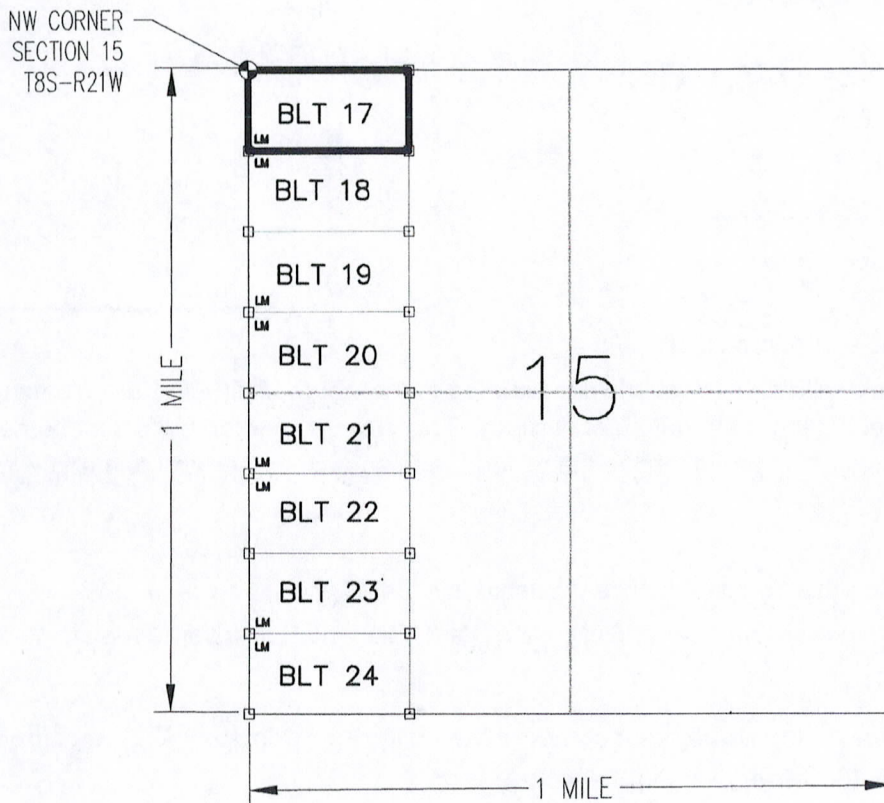


AMC446891




**"BLT 17"**  
**PLACER MINING CLAIM**  
**A PORTION OF SECTION 15 ( UNSURVEYED )**

T8S-R21W, G&SRM, YUMA COUNTY, AZ  
 ALL CLAIMS ARE 1320' IN LENGTH & 660' IN WIDTH



RECEIVED  
 BLM AZ STATE OFFICE  
 2017 DEC 11 P 1:49  
 PHOENIX, ARIZONA

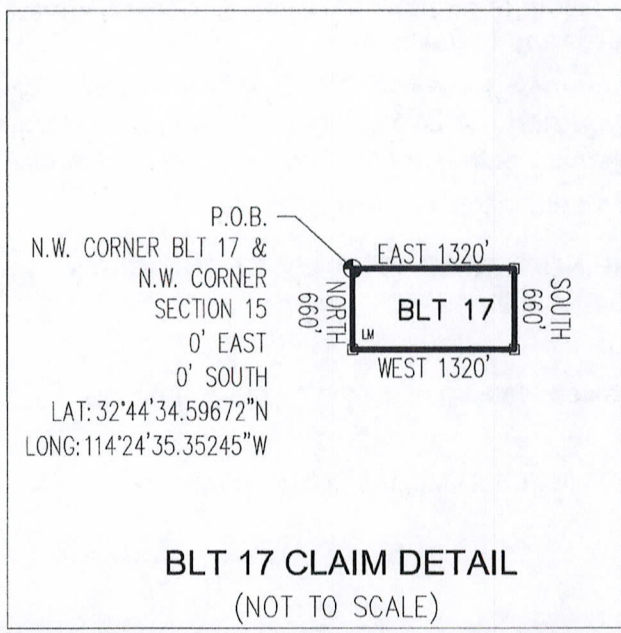
ANCL446891



CLAIM ACREAGE = 20 +/- ACRES

- INDICATES CORNER OF PLACER CLAIM. SET 2"x2"x5' WOODEN POST (TYPICAL).
- LM INDICATES LOCATION MONUMENT. SET 2"x2"x5' WOODEN POST (INSIDE THE PLACER CLAIM) 4' by 4' FROM A CORNER POST WITH A PLASTIC BOTTLE ATTACHED CONTAINING THE LOCATION NOTICE (TYPICAL).

LOCATORS: BUTTERFIELD MINING, L.L.C.  
 P.O. BOX 6486, YUMA, AZ 85366






Return to:  
Butterfield Mining, L.L.C.  
P.O. Box 6486  
Yuma, AZ 85366

2017-29787 MINING CLAIM  
11/29/2017 12:05:00 PM Pages: 2 Fees: \$10.00  
Requested By: BUTTERFIELD MINING  
Recorded By: mlopez  
Robyn Stallworth Puerquette County Recorder, YUMA County AZ



**LOCATION NOTICE FOR PLACER MINING CLAIM  
STATE OF ARIZONA, COUNTY OF YUMA**

**NOTICE IS HEREBY GIVEN** that the **BLT 18** Placer Mining claim has been located by:  
BUTTERFIELD MINING, L.L.C.  
whose current mailing address is: P.O. Box 6486  
Yuma, AZ 85366



This Placer mining claim consists of approximately **20** acres.

The general course of this claim is **East to West** and it is situated in the Dome Mining District, Yuma County, Arizona. This claim is **1320** feet in length and **660** feet in width. This claim is marked by five monuments, constructed of 2" x 2" wood posts extending 4' above the ground, one at each corner and one at the location monument for this claim.

The location monument on which this Location Notice is posted is situated within:

**Section 15 (UNSURVEYED), Township 8 South, Range 21 West, Gila and Salt River Meridian, Yuma County, Arizona.**

The location monument is set inside the **Northwest** corner of this claim, approximately 4' **East** of the **West** line of the claim and 4' **South** of the **North** line of the claim.

This claim encompasses the following Quarter Section(s), Section(s), Township(s) and Range(s):

**A portion of Section 15 (UNSURVEYED), T8S-R21W, G&SRM, Yuma County, Arizona, as described by metes and bounds below:**


**Commencing at the NORTHWEST CORNER OF SECTION 15, T8S-R21W (Latitude 32°44'34.59672" N, Longitude 114°24'35.35245" W), Thence South 660 feet to the Northwest corner of this Claim and the Point of Beginning (Latitude 32°44'28.06643" N, Longitude 114°24'35.36535" W), Thence East 1320 feet, Thence South 660 feet, Thence West 1320 feet, Thence North 660 feet to the Point of Beginning.**

Depicted on the attached claim map.


**THE NORTHWEST CORNER OF THIS CLAIM IS 0'± EAST & 660'± SOUTH OF THE NORTHWEST CORNER OF SECTION 15, T8S-R21W.**

Located, dated and posted on the ground this 14<sup>th</sup> day of November, 2017.

BUTTERFIELD MINING, L.L.C. (Owner)

By:   
Jody A. Stone, RLS (Agent)

AMC 446892



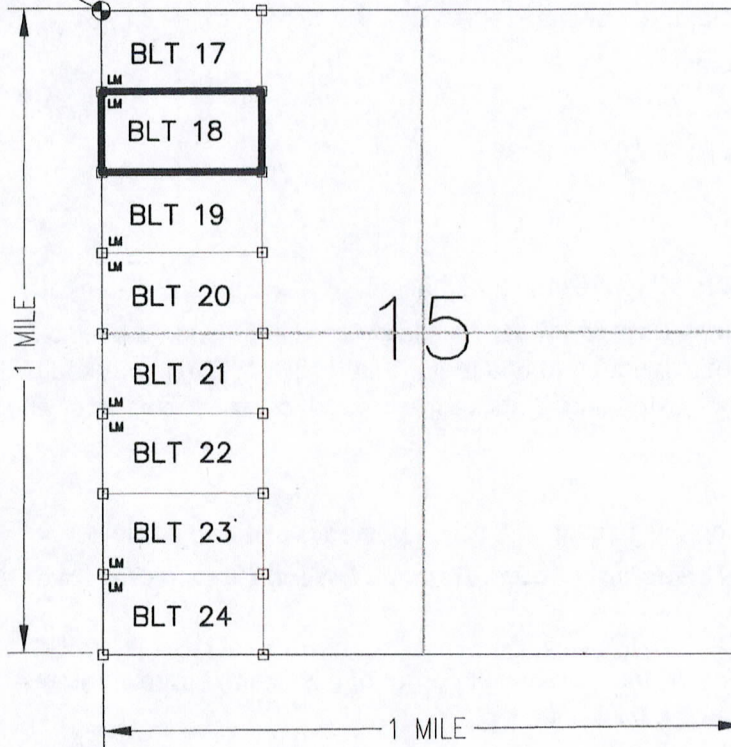


# "BLT 18" PLACER MINING CLAIM A PORTION OF SECTION 15 (UNSURVEYED)

T8S-R21W, G&SRM, YUMA COUNTY, AZ  
ALL CLAIMS ARE 1320' IN LENGTH & 660' IN WIDTH



NW CORNER  
SECTION 15  
T8S-R21W




PHOENIX, ARIZONA

2017 DEC 11 P 1:49

RECEIVED  
BLM AZ STATE OFFICE

AMC446892

SCALE 1"=1500'

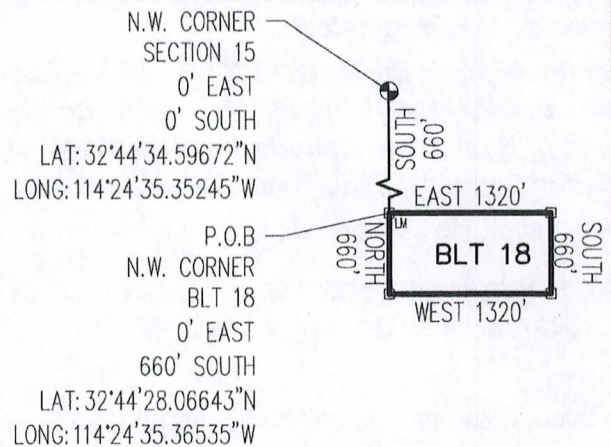


CLAIM ACREAGE = 20 +/- ACRES

□ INDICATES CORNER OF PLACER CLAIM. SET 2"x2"x5' WOODEN POST (TYPICAL).

LM INDICATES LOCATION MONUMENT. SET 2"x2"x5' WOODEN POST (INSIDE THE PLACER CLAIM) 4' by 4' FROM A CORNER POST WITH A PLASTIC BOTTLE ATTACHED CONTAINING THE LOCATION NOTICE (TYPICAL).

LOCATORS: BUTTERFIELD MINING, L.L.C.  
P.O. BOX 6486, YUMA, AZ 85366



**BLT 18 CLAIM DETAIL**  
(NOT TO SCALE)




Return to:  
Butterfield Mining, L.L.C.  
P.O. Box 6486  
Yuma, AZ 85366

2017-29788 MINING CLAIM  
11/29/2017 12:05:00 PM Pages: 2 Fees: \$10.00  
Requested By: BUTTERFIELD MINING  
Recorded By: mlopez  
Robyn Stallworth Piquette County Recorder, YUMA County AZ



**LOCATION NOTICE FOR PLACER MINING CLAIM  
STATE OF ARIZONA, COUNTY OF YUMA**

**NOTICE IS HEREBY GIVEN** that the **BLT 19** Placer Mining claim has been located by:  
BUTTERFIELD MINING, L.L.C.  
whose current mailing address is: P.O. Box 6486  
Yuma, AZ 85366



This Placer mining claim consists of approximately **20.00** acres.

The general course of this claim is **East to West** and it is situated in the Dome Mining District, Yuma County, Arizona. This claim is **1320** feet in length and **660** feet in width. This claim is marked by five monuments, constructed of 2" x 2" wood posts extending 4' above the ground, one at each corner and one at the location monument for this claim.

The location monument on which this Location Notice is posted is situated within:

**Section 15 (UNSURVEYED), Township 8 South, Range 21 West**, Gila and Salt River Meridian, Yuma County, Arizona.

The location monument is set inside the **Southwest** corner of this claim, approximately 4' **East** of the **West** line of the claim and 4' **North** of the **South** line of the claim.

This claim encompasses the following Quarter Section(s), Section(s), Township(s) and Range(s):

**A portion of Section 15 (UNSURVEYED), T8S-R21W, G&SRM, Yuma County, Arizona, as described by metes and bounds below:**


**Commencing at the NORTHWEST CORNER OF SECTION 15, T8S-R21W (Latitude 32°44'34.59672" N, Longitude 114°24'35.35245" W), Thence South 1320 feet to the Northwest corner of this claim and the Point of Beginning (Latitude 32°44'21.53613" N, Longitude 114°24'35.37824" W), Thence East 1320 feet, Thence South 660 feet, Thence West 1320 feet, Thence North 660 feet to the Point of Beginning**

Depicted on the attached claim map.


**THE NORTHWEST CORNER OF THIS CLAIM IS 0'± EAST & 1320'± SOUTH OF THE NORTHWEST CORNER OF SECTION 15, T8S-R21W.**

Located, dated and posted on the ground this 15<sup>th</sup> day of November, 2017.

BUTTERFIELD MINING, L.L.C. (Owner)

By:   
Jody A. Stone, RLS (Agent)

AMC446893



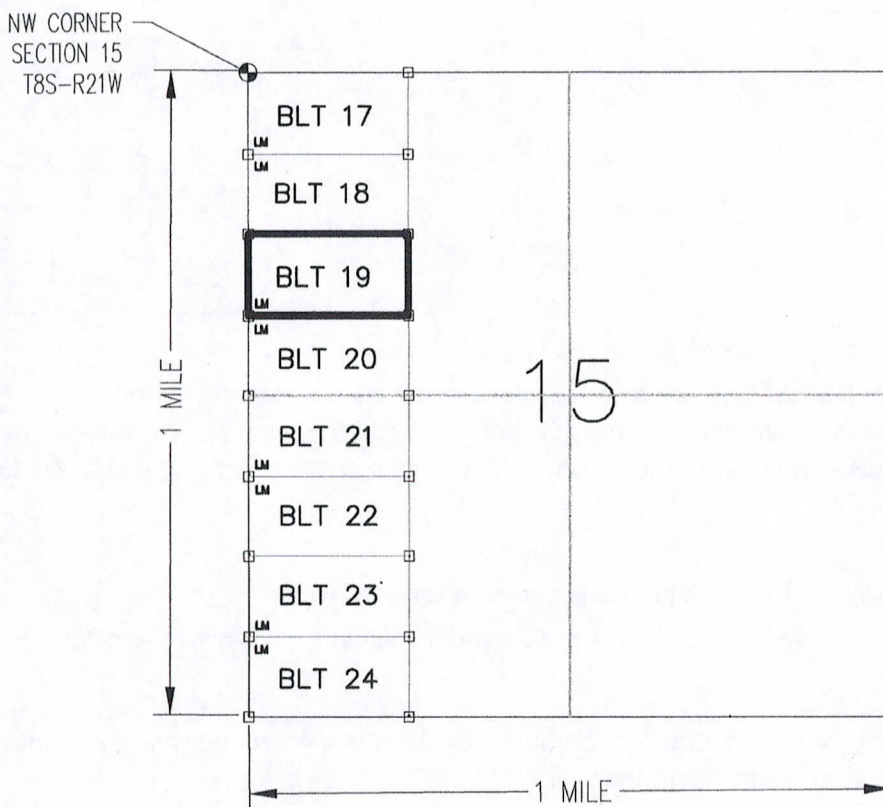


# "BLT 19"

## PLACER MINING CLAIM


### A PORTION OF SECTION 15 (UNSURVEYED)

T8S-R21W, G&SRM, YUMA COUNTY, AZ  
 ALL CLAIMS ARE 1320' IN LENGTH & 660' IN WIDTH



RECEIVED  
 BLM AZ STATE OFFICE  
 2017 DEC 11 P 1:49  
 PHOENIX, ARIZONA

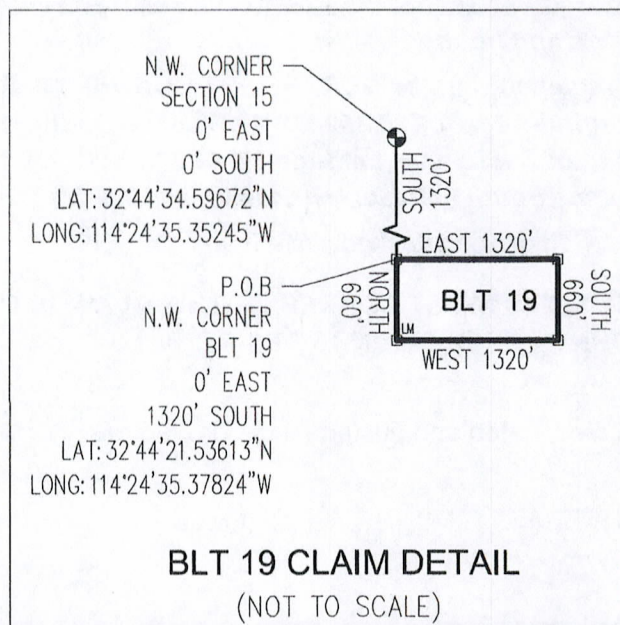
AMC446893



CLAIM ACREAGE = 20 +/- ACRES

- INDICATES CORNER OF PLACER CLAIM. SET 2"x2"x5' WOODEN POST (TYPICAL).
- LM INDICATES LOCATION MONUMENT. SET 2"x2"x5' WOODEN POST (INSIDE THE PLACER CLAIM) 4' by 4' FROM A CORNER POST WITH A PLASTIC BOTTLE ATTACHED CONTAINING THE LOCATION NOTICE (TYPICAL).


LOCATORS: BUTTERFIELD MINING, L.L.C.  
 P.O. BOX 6486, YUMA, AZ 85366






Return to:  
Butterfield Mining, L.L.C.  
P.O. Box 6486  
Yuma, AZ 85366

2017-29789 MINING CLAIM  
11/29/2017 12:05:00 PM Pages: 2 Fees: \$10.00  
Requested By: BUTTERFIELD MINING  
Recorded By: mlopez  
Robyn Stallworth Puerque County Recorder, YUMA County AZ



**LOCATION NOTICE FOR PLACER MINING CLAIM  
STATE OF ARIZONA, COUNTY OF YUMA**

**NOTICE IS HEREBY GIVEN** that the **BLT 20** Placer Mining claim has been located by:  
BUTTERFIELD MINING, L.L.C.  
whose current mailing address is: P.O. Box 6486  
Yuma, AZ 85366



This Placer mining claim consists of approximately **20.00** acres.

The general course of this claim is **East to West** and it is situated in the Dome Mining District, Yuma County, Arizona. This claim is **1320** feet in length and **660** feet in width. This claim is marked by five monuments, constructed of 2" x 2" wood posts extending 4' above the ground, one at each corner and one at the location monument for this claim.

The location monument on which this Location Notice is posted is situated within:

**Section 15 (UNSURVEYED), Township 8 South, Range 21 West, Gila and Salt River Meridian, Yuma County, Arizona.**

The location monument is set inside the **Northwest** corner of this claim, approximately 4' **East** of the **West** line of the claim and 4' **South** of the **North** line of the claim.

This claim encompasses the following Quarter Section(s), Section(s), Township(s) and Range(s):

**A portion of Section 15 (UNSURVEYED), T8S-R21W, G&SRM, Yuma County, Arizona, as described by metes and bounds below:**


**Commencing at the NORTHWEST CORNER OF SECTION 15, T8S-R21W (Latitude 32°44'34.59672" N, Longitude 114°24'35.35245" W), Thence South 1980 feet to the Northwest corner of this Claim and the Point of Beginning (Latitude 32°44'15.00584" N, Longitude 114°24'35.39114" W), Thence East 1320 feet, Thence South 660 feet, Thence West 1320 feet, Thence North 660 feet to the Point of Beginning.**

Depicted on the attached claim map.

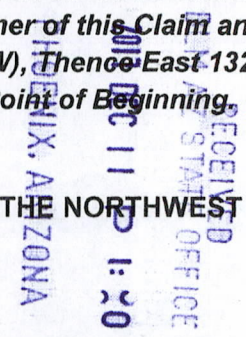
**THE NORTHWEST CORNER OF THIS CLAIM IS 0'± EAST & 1980'± SOUTH OF THE NORTHWEST CORNER OF SECTION 15, T8S-R21W.**

Located, dated and posted on the ground this 15<sup>th</sup> day of November, 2017.

BUTTERFIELD MINING, L.L.C. (Owner)

By:   
Jody A. Stone, RLS (Agent)

AMC446894



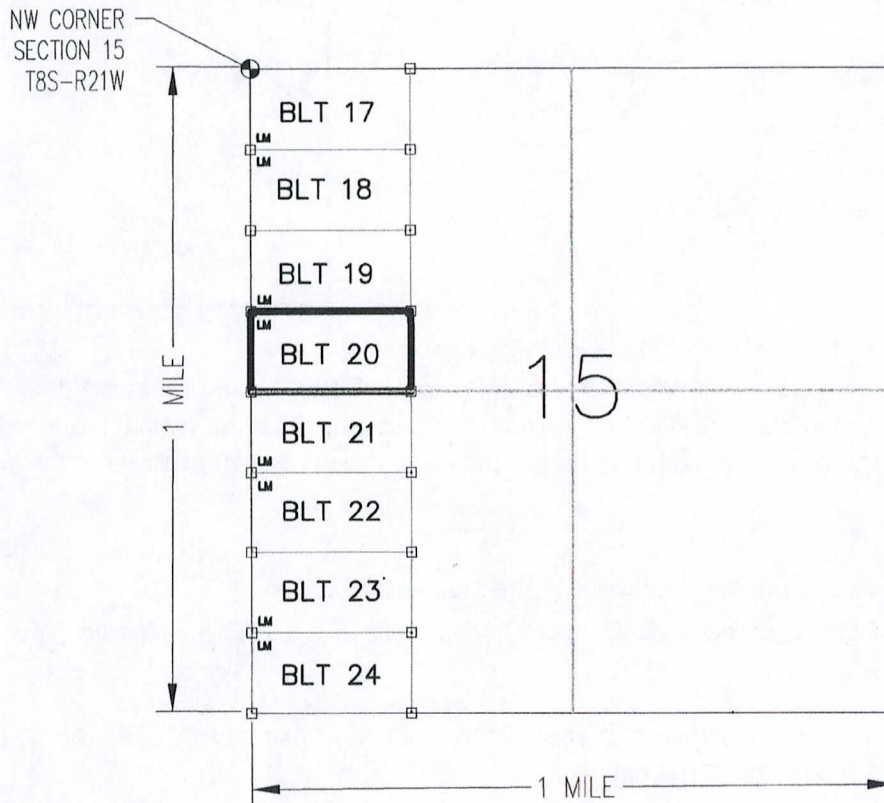


# "BLT 20"

## PLACER MINING CLAIM


### A PORTION OF SECTION 15 ( UNSURVEYED )

T8S-R21W, G&SRM, YUMA COUNTY, AZ  
 ALL CLAIMS ARE 1320' IN LENGTH & 660' IN WIDTH



RECEIVED  
 BLM AZ STATE OFFICE  
 2017 DEC 11 P 1:20  
 PHOENIX, ARIZONA

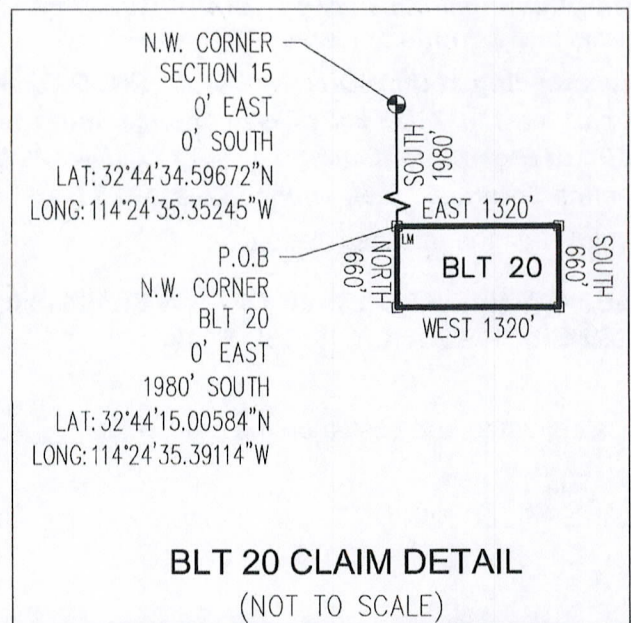
AMC446894



CLAIM ACREAGE = 20 +/- ACRES

- INDICATES CORNER OF PLACER CLAIM. SET 2"x2"x5' WOODEN POST (TYPICAL).
- LM INDICATES LOCATION MONUMENT. SET 2"x2"x5' WOODEN POST (INSIDE THE PLACER CLAIM) 4' by 4' FROM A CORNER POST WITH A PLASTIC BOTTLE ATTACHED CONTAINING THE LOCATION NOTICE (TYPICAL).


LOCATORS: BUTTERFIELD MINING, L.L.C.  
 P.O. BOX 6486, YUMA, AZ 85366






Return to:  
Butterfield Mining, L.L.C.  
P.O. Box 6486  
Yuma, AZ 85366

2017-29790 MINING CLAIM  
11/29/2017 12:05:00 PM Pages: 2 Fees: \$10.00  
Requested By: BUTTERFIELD MINING  
Recorded By: mlopez  
Robyn Stallworth Piquette County Recorder, YUMA County AZ



**LOCATION NOTICE FOR PLACER MINING CLAIM  
STATE OF ARIZONA, COUNTY OF YUMA**

**NOTICE IS HEREBY GIVEN** that the **BLT 21** Placer Mining claim has been located by:  
BUTTERFIELD MINING, L.L.C.  
whose current mailing address is: P.O. Box 6486  
Yuma, AZ 85366



This Placer mining claim consists of approximately **20** acres.

The general course of this claim is **East to West** and it is situated in the Dome Mining District, Yuma County, Arizona. This claim is **1320** feet in length and **660** feet in width. This claim is marked by five monuments, constructed of 2" x 2" wood posts extending 4' above the ground, one at each corner and one at the location monument for this claim.

The location monument on which this Location Notice is posted is situated within:

**Section 15 (UNSURVEYED), Township 8 South, Range 21 West**, Gila and Salt River Meridian, Yuma County, Arizona.

The location monument is set inside the **Southwest** corner of this claim, approximately 4' **East** of the **West** line of the claim and 4' **North** of the **South** line of the claim.

This claim encompasses the following Quarter Section(s), Section(s), Township(s) and Range(s):

**A portion of Section 15 (UNSURVEYED), T8S-R21W, G&SRM, Yuma County, Arizona, as described by metes and bounds below:**


**Commencing at the NORTHWEST CORNER OF SECTION 15, T8S-R21W (Latitude 32°44'34.59672" N, Longitude 114°24'35.35245" W), Thence South 2640 feet to the Northwest corner of this Claim and the Point of Beginning (Latitude 32°44'08.47554" N, Longitude 114°24'35.40404" W), Thence East 1320 feet, Thence South 660 feet, Thence West 1320 feet, Thence North 660 feet to the Point of Beginning.**


Depicted on the attached claim map.

**THE NORTHWEST CORNER OF THIS CLAIM IS 0'± EAST & 2640'± SOUTH OF THE NORTHWEST CORNER OF SECTION 15, T8S-R21W.**

Located, dated and posted on the ground this 15<sup>th</sup> day of November, 2017.

BUTTERFIELD MINING, L.L.C. (Owner)

By:   
Jody A. Stone, RLS (Agent)

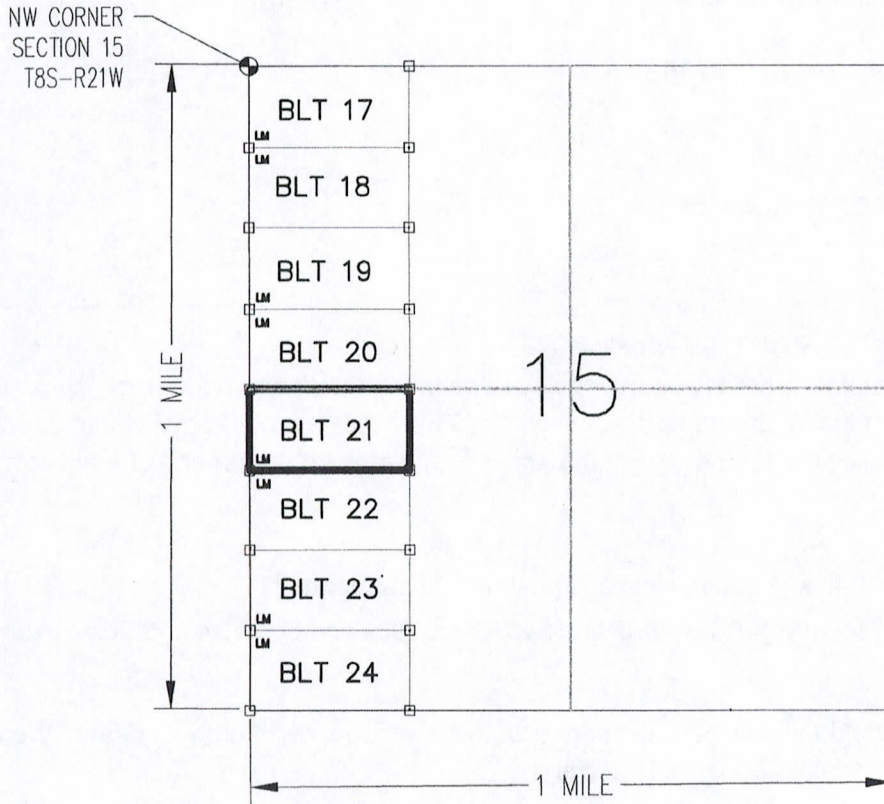


AMC 446895




**"BLT 21"**  
**PLACER MINING CLAIM**  
**A PORTION OF SECTION 15 ( UNSURVEYED )**

T8S-R21W, G&SRM, YUMA COUNTY, AZ  
 ALL CLAIMS ARE 1320' IN LENGTH & 660' IN WIDTH



RECEIVED  
 BLM AZ STATE OFFICE  
 2017 DEC 11 P 1:50  
 PHOENIX, ARIZONA

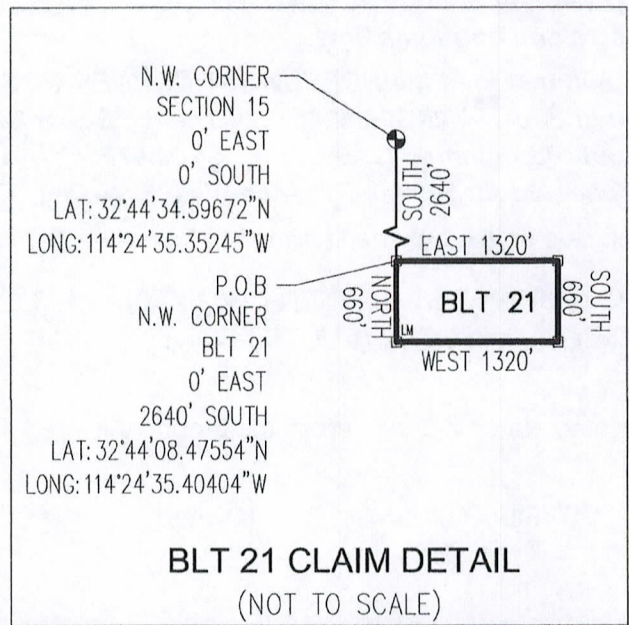
AMC446895



CLAIM ACREAGE = 20 +/- ACRES

- INDICATES CORNER OF PLACER CLAIM. SET 2"x2"x5' WOODEN POST (TYPICAL).
- LM INDICATES LOCATION MONUMENT. SET 2"x2"x5' WOODEN POST (INSIDE THE PLACER CLAIM) 4' by 4' FROM A CORNER POST WITH A PLASTIC BOTTLE ATTACHED CONTAINING THE LOCATION NOTICE (TYPICAL).

LOCATORS: BUTTERFIELD MINING, L.L.C.  
 P.O. BOX 6486, YUMA, AZ 85366






Return to:  
Butterfield Mining, L.L.C.  
P.O. Box 6486  
Yuma, AZ 85366

2017-29791 MINING CLAIM  
11/29/2017 12:05:00 PM Pages: 2 Fees: \$10.00  
Requested By: BUTTERFIELD MINING  
Recorded By: mlopez  
Robyn Stallworth Poudre County Recorder, YUMA County AZ



**LOCATION NOTICE FOR PLACER MINING CLAIM  
STATE OF ARIZONA, COUNTY OF YUMA**

**NOTICE IS HEREBY GIVEN** that the **BLT 22** Placer Mining claim has been located by:  
BUTTERFIELD MINING, L.L.C.  
whose current mailing address is: P.O. Box 6486  
Yuma, AZ 85366



This Placer mining claim consists of approximately **20** acres.

The general course of this claim is **East to West** and it is situated in the Dome Mining District, Yuma County, Arizona. This claim is **1320** feet in length and **660** feet in width. This claim is marked by five monuments, constructed of 2" x 2" wood posts extending 4' above the ground, one at each corner and one at the location monument for this claim.

The location monument on which this Location Notice is posted is situated within:

**Section 15 (UNSURVEYED), Township 8 South, Range 21 West**, Gila and Salt River Meridian, Yuma County, Arizona.

The location monument is set inside the **Northwest** corner of this claim, approximately 4' **East** of the **West** line of the claim and 4' **South** of the **North** line of the claim.

This claim encompasses the following Quarter Section(s), Section(s), Township(s) and Range(s):

**A portion of Section 15 (UNSURVEYED), T8S-R21W, G&SRM, Yuma County, Arizona, as described by metes and bounds below:**


**Commencing at the NORTHWEST CORNER OF SECTION 15, T8S-R21W (Latitude 32°44'34.59672" N, Longitude 114°24'35.35245" W), Thence South 3300 feet to the Northwest corner of this Claim and the Point of Beginning (Latitude 32°44'01.94524" N, Longitude 114°24'35.41695" W), Thence East 1320 feet, Thence South 660 feet, Thence West 1320 feet, Thence North 660 feet to the Point of Beginning.**


Depicted on the attached claim map.

**THE NORTHWEST CORNER OF THIS CLAIM IS 0'± EAST & 3300'± SOUTH OF THE NORTHWEST CORNER OF SECTION 15, T8S-R21W.**

Located, dated and posted on the ground this 15<sup>th</sup> day of November, 2017.

BUTTERFIELD MINING, L.L.C. (Owner)

By:   
Jody A. Stone, RLS (Agent)

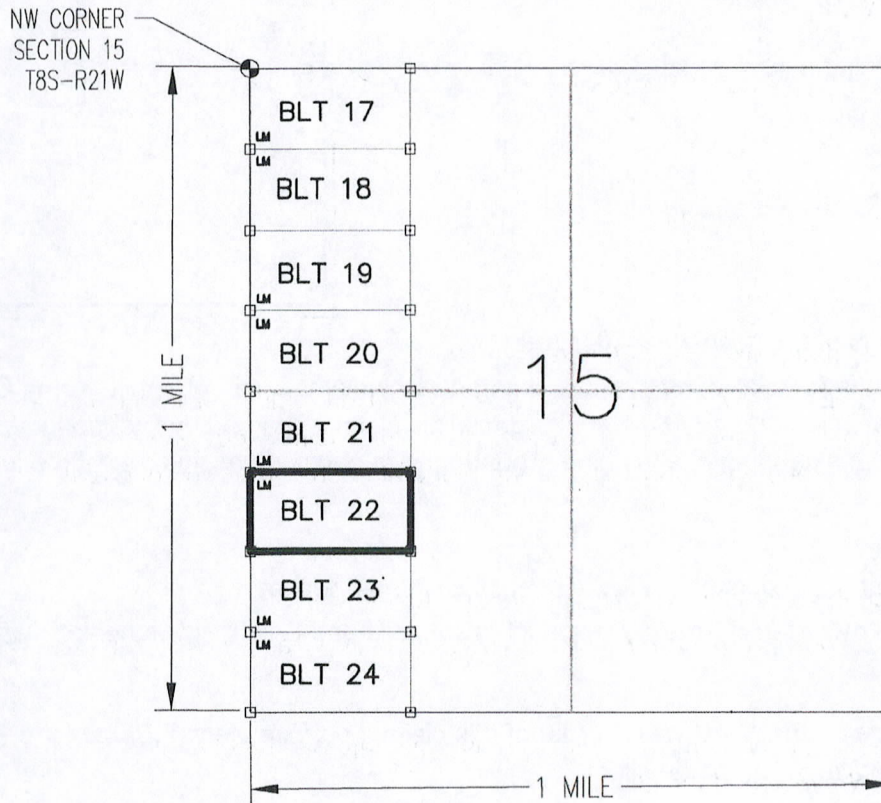


AMC 446896



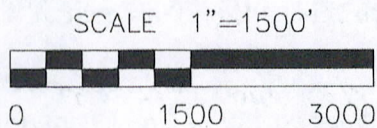
# "BLT 22" PLACER MINING CLAIM A PORTION OF SECTION 15 (UNSURVEYED)

T8S-R21W, G&SRM, YUMA COUNTY, AZ  
ALL CLAIMS ARE 1320' IN LENGTH & 660' IN WIDTH



RECEIVED  
BLM AZ STATE OFFICE  
2017 DEC 11 P 1:50  
PHOENIX, ARIZONA

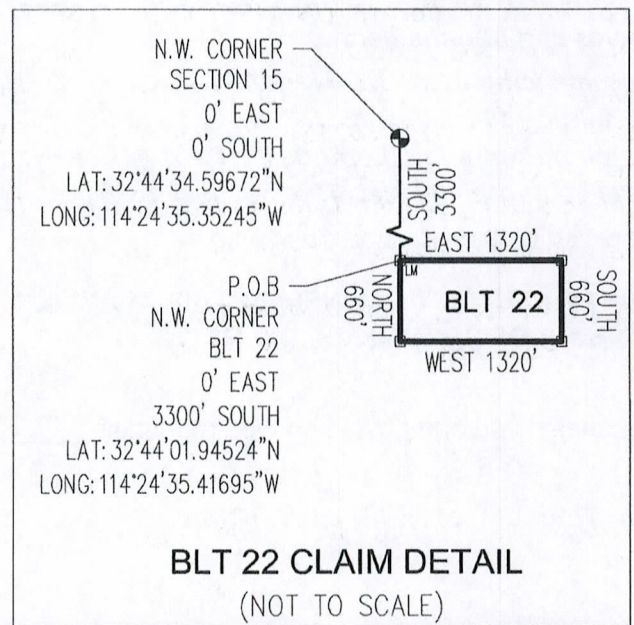
AMC446896



CLAIM ACREAGE = 20 +/- ACRES

- INDICATES CORNER OF PLACER CLAIM. SET 2"x2"x5' WOODEN POST (TYPICAL).
- LM INDICATES LOCATION MONUMENT. SET 2"x2"x5' WOODEN POST (INSIDE THE PLACER CLAIM) 4' by 4' FROM A CORNER POST WITH A PLASTIC BOTTLE ATTACHED CONTAINING THE LOCATION NOTICE (TYPICAL).


LOCATORS: BUTTERFIELD MINING, L.L.C.  
P.O. BOX 6486, YUMA, AZ 85366






Return to:  
Butterfield Mining, L.L.C.  
P.O. Box 6486  
Yuma, AZ 85366

2017-29792 MINING CLAIM  
11/29/2017 12:05:00 PM Pages: 2 Fees: \$10.00  
Requested By: BUTTERFIELD MINING  
Recorded By: mlopez  
Robyn Stallworth Piquette County Recorder, YUMA County AZ



**LOCATION NOTICE FOR PLACER MINING CLAIM  
STATE OF ARIZONA, COUNTY OF YUMA**

**NOTICE IS HEREBY GIVEN** that the **BLT 23** Placer Mining claim has been located by:  
BUTTERFIELD MINING, L.L.C.  
whose current mailing address is: P.O. Box 6486  
Yuma, AZ 85366



This Placer mining claim consists of approximately **20** acres.

The general course of this claim is **East to West** and it is situated in the Dome Mining District, Yuma County, Arizona. This claim is **1320** feet in length and **660** feet in width. This claim is marked by five monuments, constructed of 2" x 2" wood posts extending 4' above the ground, one at each corner and one at the location monument for this claim.

The location monument on which this Location Notice is posted is situated within:

**Section 15 (UNSURVEYED), Township 8 South, Range 21 West**, Gila and Salt River Meridian, Yuma County, Arizona.

The location monument is set inside the **Southwest** corner of this claim, approximately 4' **East** of the **West** line of the claim and 4' **North** of the **South** line of the claim.

This claim encompasses the following Quarter Section(s), Section(s), Township(s) and Range(s):

**A portion of Section 15 (UNSURVEYED), T8S-R21W, G&SRM, Yuma County, Arizona, as described by metes and bounds below:**


**Commencing at the NORTHWEST CORNER OF SECTION 15, T8S-R21W (Latitude 32°44'34.59672" N, Longitude 114°24'35.35245" W), Thence South 3960 feet to the Northwest corner of this Claim and the Point of Beginning (Latitude 32°43'55.41494" N, Longitude 114°24'35.42985" W), Thence East 1320 feet, Thence South 660 feet, Thence West 1320 feet, Thence North 660 feet to the Point of Beginning.**

Depicted on the attached claim map.


**THE NORTHWEST CORNER OF THIS CLAIM IS 0'± EAST & 3960'± SOUTH OF THE NORTHWEST CORNER OF SECTION 15, T8S-R21W.**

Located, dated and posted on the ground this 15<sup>th</sup> day of November, 2017.

BUTTERFIELD MINING, L.L.C. (Owner)

By:   
Jody A. Stone, RLS (Agent)

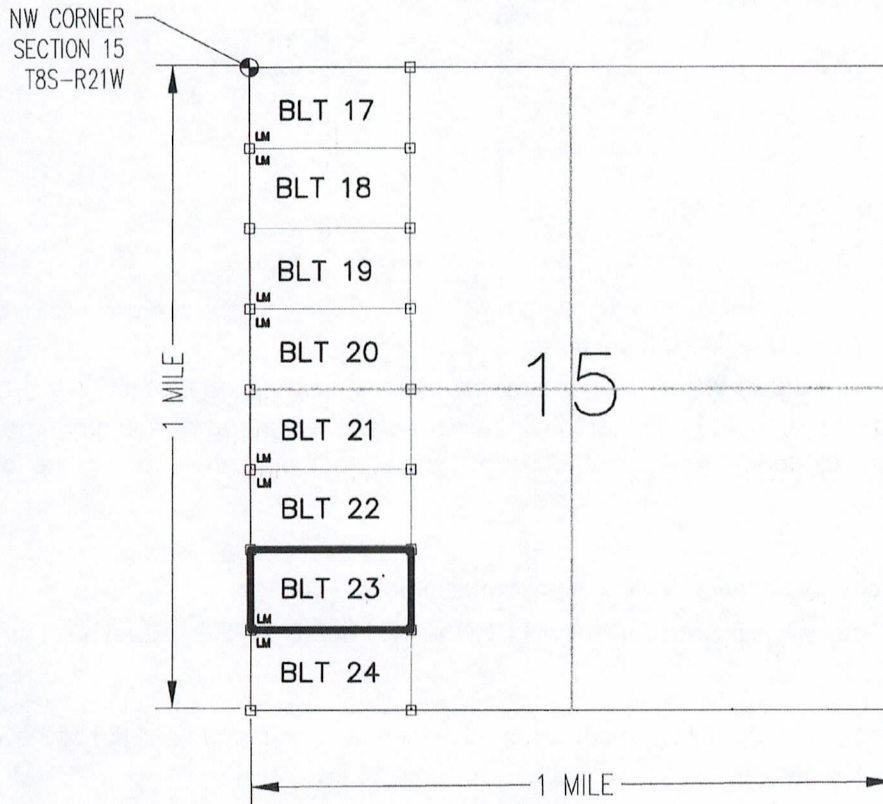
AMC446897





**"BLT 23"**  
**PLACER MINING CLAIM**  
**A PORTION OF SECTION 15 ( UNSURVEYED )**

T8S-R21W, G&SRM, YUMA COUNTY, AZ  
 ALL CLAIMS ARE 1320' IN LENGTH & 660' IN WIDTH



RECEIVED  
 BLM AZ STATE OFFICE  
 2017 DEC 11 P 1:50  
 PHOENIX, ARIZONA

AMC446897

SCALE 1"=1500'



CLAIM ACREAGE = 20 +/- ACRES

□ INDICATES CORNER OF PLACER CLAIM. SET 2"x2"x5' WOODEN POST (TYPICAL).

LM INDICATES LOCATION MONUMENT. SET 2"x2"x5' WOODEN POST (INSIDE THE PLACER CLAIM) 4' by 4' FROM A CORNER POST WITH A PLASTIC BOTTLE ATTACHED CONTAINING THE LOCATION NOTICE (TYPICAL).

LOCATORS: BUTTERFIELD MINING, L.L.C.  
 P.O. BOX 6486, YUMA, AZ 85366

N.W. CORNER  
 SECTION 15  
 0' EAST  
 0' SOUTH  
 LAT: 32°44'34.59672"N  
 LONG: 114°24'35.35245"W

P.O.B  
 N.W. CORNER  
 BLT 23  
 0' EAST  
 3960' SOUTH  
 LAT: 32°43'55.41494"N  
 LONG: 114°24'35.42985"W



**BLT 23 CLAIM DETAIL**  
 (NOT TO SCALE)



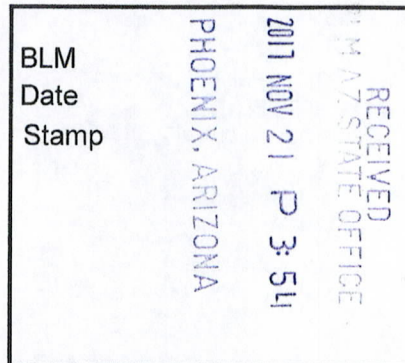
Return to:  
Butterfield Mining, L.L.C.  
P.O. Box 6486  
Yuma, AZ 85366

2017-29793 MINING CLAIM  
11/29/2017 12:05:00 PM Pages: 2 Fees: \$10.00  
Requested By: BUTTERFIELD MINING  
Recorded By: mlopez  
Robyn Stallworth Piquette County Recorder, YUMA County AZ



**LOCATION NOTICE FOR PLACER MINING CLAIM  
STATE OF ARIZONA, COUNTY OF YUMA**

**NOTICE IS HEREBY GIVEN** that the **BLT 24** Placer Mining claim has been located by:  
BUTTERFIELD MINING, L.L.C.  
whose current mailing address is: P.O. Box 6486  
Yuma, AZ 85366



This Placer mining claim consists of approximately **20** acres.

The general course of this claim is **East to West** and it is situated in the Dome Mining District, Yuma County, Arizona. This claim is **1320** feet in length and **660** feet in width. This claim is marked by five monuments, constructed of 2" x 2" wood posts extending 4' above the ground, one at each corner and one at the location monument for this claim.

The location monument on which this Location Notice is posted is situated within:

**Section 15 (UNSURVEYED), Township 8 South, Range 21 West**, Gila and Salt River Meridian, Yuma County, Arizona.

The location monument is set inside the **Northwest** corner of this claim, approximately 4' **East** of the **West** line of the claim and 4' **South** of the **North** line of the claim.

This claim encompasses the following Quarter Section(s), Section(s), Township(s) and Range(s):

**A portion of Section 15 (UNSURVEYED), T8S-R21W, G&SRM, Yuma County, Arizona, as described by metes and bounds below:**


**Commencing at the NORTHWEST CORNER OF SECTION 15, T8S-R21W (Latitude 32°44'34.59672" N, Longitude 114°24'35.35245" W), Thence South 4620 feet to the Northwest corner of this Claim and the Point of Beginning (Latitude 32°43'48.88464" N, Longitude 114°24'35.44276" W), Thence East 1320 feet, Thence South 660 feet, Thence West 1320 feet, Thence North 660 feet to the Point of Beginning.**


Depicted on the attached claim map.

**THE NORTHWEST CORNER OF THIS CLAIM IS 0'± EAST & 4620'± SOUTH OF THE NORTHWEST CORNER OF SECTION 15, T8S-R21W.**

Located, dated and posted on the ground this 15<sup>th</sup> day of November, 2017.

BUTTERFIELD MINING, L.L.C. (Owner)

By:   
Jody A. Stone, RLS (Agent)

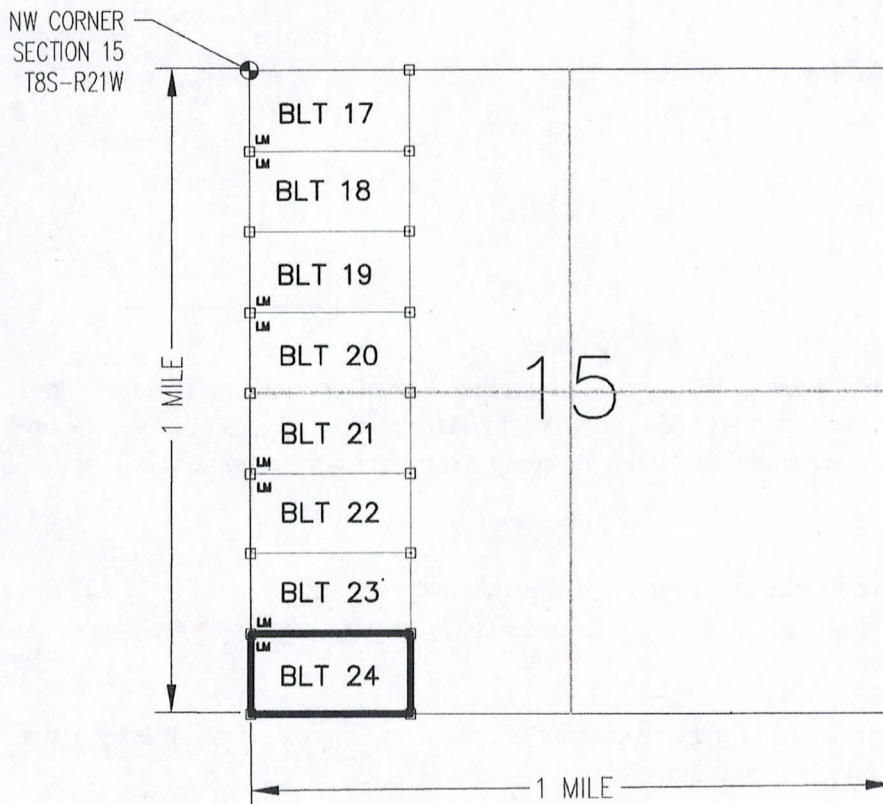


AMC 446898




# "BLT 24" PLACER MINING CLAIM A PORTION OF SECTION 15 ( UNSURVEYED )

T8S-R21W, G&SRM, YUMA COUNTY, AZ  
ALL CLAIMS ARE 1320' IN LENGTH & 660' IN WIDTH



RECEIVED  
 BLM AZ STATE OFFICE  
 2017 DEC 11 P 1:50  
 PHOENIX, ARIZONA

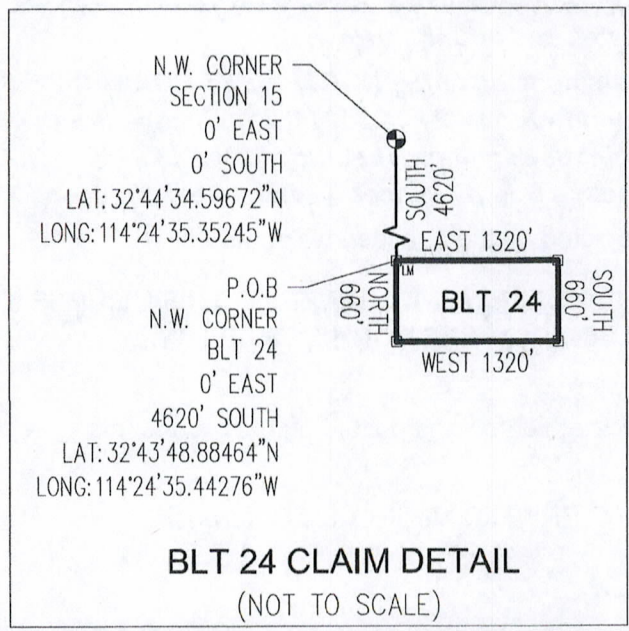
ANCLUB898



CLAIM ACREAGE = 20 +/- ACRES

- INDICATES CORNER OF PLACER CLAIM. SET 2"x2"x5' WOODEN POST (TYPICAL).
- LM INDICATES LOCATION MONUMENT. SET 2"x2"x5' WOODEN POST (INSIDE THE PLACER CLAIM) 4' by 4' FROM A CORNER POST WITH A PLASTIC BOTTLE ATTACHED CONTAINING THE LOCATION NOTICE (TYPICAL).

LOCATORS: BUTTERFIELD MINING, L.L.C.  
P.O. BOX 6486, YUMA, AZ 85366





**FENNEMORE CRAIG**  
ATTORNEYS

Marc A. Marra  
mmarra@fclaw.com

2394 East Camelback Road, Suite 600  
Phoenix, AZ 85016-3429  
PH (602) 916-5450 | FX (602) 916-5650  
fennemorecraig.com

November 21, 2017

**BY HAND DELIVERY**

Bureau of Land Management  
Arizona State Office  
One North Central Avenue, Suite 800  
Phoenix, Arizona 85004-4427

Re: Location Notices for 24 Unpatented Placer Mining Claims; Butterfield Mining, L.L.C.

Dear Sir or Madam:

We represent an affiliate of Butterfield Mining, L.L.C. ("Butterfield") in certain legal matters. Butterfield recently located 24 unpatented placer mining claims in Sections 10 and 15, Township 8 South, Range 21 West, G&SRB&M, Yuma County, Arizona. Attached at Tab A are 24 original signature Location Notices for Placer Mining Claims (each a "Location Notice") ordered in increasing claim name number sequence, starting with BLT 1 and ending with BLT 24.


We request that you (i) date stamp each Location Notice as received by BLM in the order as attached at Tab A (i.e., in increasing claim name number sequence, starting with BLT 1 and ending with BLT 24), (ii) stamp each Location Notice with the Arizona Mining Claim serial number as assigned by BLM in the order as attached at Tab A (i.e., in increasing claim name number sequence, starting with BLT 1 and ending with BLT 24), and (iii) return the original Location Notices to me for subsequent recording in Yuma County, Arizona records. Butterfield will provide BLM with a copy of the Yuma County recorded version of each Location Notice in due course.

Also attached hereto is a check in the amount of \$5,088.00 for the required processing, location, and initial maintenance fees (i.e., 24 claims @ \$20/claim processing fee + \$37/claim location fee + \$155/claim initial maintenance fee).

Please do not hesitate to contact me by telephone at 602-916-5450 or by email at mmarra@fclaw.com if you have any questions.

Sincerely,

FENNEMORE CRAIG, P.C.

  
Marc A. Marra

PHOENIX, ARIZONA

NOV 21 3:50 P

RECEIVED  
BLM AZ STATE OFFICE

cc: File  
13437784

AMC446875



# Tab A

AMC446875

RECEIVED  
M. A. Z. STATE OFFICE

2011 NOV 21 P 3:51

PHOENIX, ARIZONA



**NOTICE!!**

**These documents have been scanned!**

**Do not place un-scanned documents beneath this notice!**

**Do not remove this notice from this file!**

GPO Jacket No. 560-102  
Print Order 61540  
Rise Business Services, LLC  
Job=AZ15 4/26/2019



Box Number= AZ15004



Claim Begin-End: AMC446875-AMC446898

6 Location Notices-Amendments and Supporting Documents



AZ15004-10

AMC450400-AMC453366



# MINING CLAIM STATUS REPORT

Data Entered: 11/30/17 RDM

MTP Checked By: 11/30/17 RDM

GEO Checked By: 11/30/17 RDM

LEAD SERIAL NUMBER: AMC 446875 thru AMC 446898

### NUMBER OF CLAIMS & TYPE:

24 LODE  
 \_\_\_\_\_ PLACER  
 \_\_\_\_\_ ASSOCIATION PLACER  
 \_\_\_\_\_ MILL SITE  
 \_\_\_\_\_ TUNNEL SITE

### CHARGES:

Processing Fee @ \$20 = \$ 480  
 Location Fee @ \$37 = \$ 888  
 Maintenance Fee @ \$155 = \$ 3720  
 Add'l Maint Fee for Assoc Placer = \$ \_\_\_\_\_  
**SUBTOTAL** \$ 5088  
 Other Fees \$ \_\_\_\_\_  
 Other Fees \$ \_\_\_\_\_  
**TOTAL** \$ \_\_\_\_\_

TOTAL ACREAGE: 20 Per Claim  
(Placer Only)

NUMBER OF LOCATORS: 1

DOCUMENTS RECEIVED VIA: Over-the-Counter [ ] Mail [ ] *Rec'd as Mail*  
 TIMELY FILED: Yes [X] No [ ]

LEGAL DESCRIPTION: T 85 R 21W SEC 10, 15  
 T \_\_\_\_\_ R \_\_\_\_\_ SEC \_\_\_\_\_  
 T \_\_\_\_\_ R \_\_\_\_\_ SEC \_\_\_\_\_  
 T \_\_\_\_\_ R \_\_\_\_\_ SEC \_\_\_\_\_  
 T \_\_\_\_\_ R \_\_\_\_\_ SEC \_\_\_\_\_

BLM [ ] FOREST SERVICE [ ] SUBJ TO PL 359: Yes [ ] No [ ]  
 WILDERNESS AREA [ ] \_\_\_\_\_

SPLIT ESTATE: N/A [ ] SX [ ] PX [ ] OTHER [ ] \_\_\_\_\_  
 SRHA [ ] Was proper Notice filed if located on SHRA Land? Yes [ ] No [ ]

### RECONVEYED MINERALS ON BLM LAND REQUIRE OPENING ORDER FROM 1944 TO 1993:

Open to Entry On \_\_\_\_\_ N/A [ ]

COMMENTS/STATUS: VOID [ ] PARTIALLY VOID [ ] PVT MINERALS [ ] WITHDRAWN LANDS [ ]  
 OTHER [ ] \_\_\_\_\_

AMC 446875

[ ] Claimant acknowledges that portions of the following claim(s) site(s) may be void or voidable.

Printed Name of Claimant \_\_\_\_\_ Signature of Claimant \_\_\_\_\_

\*\*\*\*\*FINAL ADJUDICATION\*\*\*\*\*

DATE \_\_\_\_\_ INITIALS \_\_\_\_\_



**DEPARTMENT OF THE INTERIOR  
BUREAU OF LAND MANAGEMENT  
MINING CLAIMS**

Run Date/Time: 11/30/2017 10:12 AM

**(LIVE) Serial Register Page**

Page 1 of 1

**01 10-21-1976;090STAT0090;43USC1744**  
**Case Type 384201: PLACER CLAIM**  
**Claim Name: BLT 1**  
**Commodity :**  
**Case Disposition: ACTIVE**  
**Required Maintenance Fee: \$155.00**

**Total Acres**  
**20.000**

**Serial Number**  
**AMC446875**  
**Lead File Number**  
**AMC446875**

**Name & Address**

**Int Rel**

BUTTERFIELD MINING LLC      PO BOX 6486      YUMA, AZ 85366-2521      CLAIMANT

Mer Twp	Rng	Sec	Quadrant	District/Field Office	County
14	0080S	0210W	010 SW	YUMA FO	YUMA

Act Date	Code	Action	Action Remarks	Receipt Number
11/14/2017	403	LOCATION DATE		
11/21/2017	395	RECORDATION NOTICE RECD	1	4022353
11/21/2017	484	LOCATION YEAR / MAINTENANCE	2018;\$155	4022353
11/21/2017	501	ACCT ADV IN LEAD FILE	AMC446875-AMC446898;	

**Line Nr Remarks**



**DEPARTMENT OF THE INTERIOR  
BUREAU OF LAND MANAGEMENT  
MINING CLAIMS**

Run Date/Time: 11/30/2017 10:13 AM

**(LIVE) Serial Register Page**

Page 1 of 1

**01 10-21-1976;090STAT0090;43USC1744**

**Case Type 384201: PLACER CLAIM**

**Claim Name: BLT 2**

**Commodity :**

**Case Disposition: ACTIVE**

**Required Maintenance Fee: \$155.00**

**Total Acres**

**20.000**

**Serial Number**

**AMC446876**

**Lead File Number**

**AMC446875**

**Name & Address**

**Int Rel**

BUTTERFIELD MINING LLC PO BOX 6486

YUMA, AZ 85366-2521

CLAIMANT

**Mer Twp Rng Sec**

**Quadrant**

**District/Field Office**

**County**

14 0080S 0210W 010

SW

YUMA FO

YUMA

**Act Date**

**Code Action**

**Action Remarks**

**Receipt Number**

11/14/2017 ✓

403 LOCATION DATE

11/21/2017 ✓

395 RECORDATION NOTICE RECD 1

4022353

11/21/2017

484 LOCATION YEAR / MAINTENANCE 2018;\$155

4022353

11/21/2017

501 ACCT ADV IN LEAD FILE AMC446875-AMC446898;

**Line Nr Remarks**

**NO WARRANTY IS MADE BY BLM  
FOR USE OF THE DATA FOR  
PURPOSES NOT INTENDED BY BLM**

**DEPARTMENT OF THE INTERIOR  
BUREAU OF LAND MANAGEMENT  
MINING CLAIMS**

Run Date/Time: 11/30/2017 10:14 AM

**(LIVE) Serial Register Page**

Page 1 of 1

**01 10-21-1976;090STAT0090;43USC1744**  
**Case Type 384201: PLACER CLAIM**  
**Claim Name: BLT 3**  
**Commodity :**  
**Case Disposition: ACTIVE**  
**Required Maintenance Fee: \$155.00**

**Total Acres**  
**20.000**

**Serial Number**  
**AMC446877**  
**Lead File Number**  
**AMC446875**

Name & Address	Int Rel
BUTTERFIELD MINING LLC PO BOX 6486 YUMA, AZ 85366-2521	CLAIMANT

Mer Twp Rng Sec	Quadrant	District/Field Office	County
14 0080S 0210W 010	SW	YUMA FO	YUMA

Act Date	Code	Action	Action Remarks	Receipt Number
11/14/2017 ✓	403	LOCATION DATE		
11/21/2017 ✓	395	RECORDATION NOTICE RECD	1	4022353
11/21/2017	484	LOCATION YEAR / MAINTENANCE	2018;\$155	4022353
11/21/2017	501	ACCT ADV IN LEAD FILE	AMC446875-AMC446898;	

**Line Nr Remarks**

---



**DEPARTMENT OF THE INTERIOR  
BUREAU OF LAND MANAGEMENT  
MINING CLAIMS**

Run Date/Time: 11/30/2017 10:15 AM

**(LIVE) Serial Register Page**

Page 1 of 1

**01 10-21-1976;090STAT0090;43USC1744**  
**Case Type 384201: PLACER CLAIM**  
**Claim Name: BLT 4**  
**Commodity :**  
**Case Disposition: ACTIVE**  
**Required Maintenance Fee: \$155.00**

**Total Acres**  
**20.000**

**Serial Number**  
**AMC446878**  
**Lead File Number**  
**AMC446875**

Name & Address	Int Rel
BUTTERFIELD MINING LLC PO BOX 6486 YUMA, AZ 85366-2521	CLAIMANT

Mer Twp Rng Sec	Quadrant	District/Field Office	County
14 0080S 0210W 010	SW	YUMA FO	YUMA

Act Date	Code	Action	Action Remarks	Receipt Number
11/14/2017 ✓	403	LOCATION DATE		
11/21/2017 ✓	395	RECORDATION NOTICE RECD	1	4022353
11/21/2017	484	LOCATION YEAR / MAINTENANCE	2018;\$155	4022353
11/21/2017	501	ACCT ADV IN LEAD FILE	AMC446875-AMC446898;	

**Line Nr Remarks**

---

**DEPARTMENT OF THE INTERIOR  
BUREAU OF LAND MANAGEMENT  
MINING CLAIMS**

Run Date/Time: 11/30/2017 10:17 AM

**(LIVE) Serial Register Page**

Page 1 of 1

**01 10-21-1976;090STAT0090;43USC1744**  
**Case Type 384201: PLACER CLAIM**  
**Claim Name: BLT 5**  
**Commodity :**  
**Case Disposition: ACTIVE**  
**Required Maintenance Fee: \$155.00**

**Total Acres**  
**20.000**

**Serial Number**  
**AMC446879**  
**Lead File Number**  
**AMC446875**

**Name & Address**

**Int Rel**

BUTTERFIELD MINING LLC      PO BOX 6486      YUMA, AZ 85366-2521      CLAIMANT

Mer Twp	Rng	Sec	Quadrant	District/Field Office	County
14	0080S	0210W	010 SW	YUMA FO	YUMA

Act Date	Code	Action	Action Remarks	Receipt Number
11/14/2017	403	LOCATION DATE		
11/21/2017	395	RECORDATION NOTICE RECD	1	4022353
11/21/2017	484	LOCATION YEAR / MAINTENANCE	2018;\$155	4022353
11/21/2017	501	ACCT ADV IN LEAD FILE	AMC446875-AMC446898;	

**Line Nr Remarks**



**DEPARTMENT OF THE INTERIOR  
BUREAU OF LAND MANAGEMENT  
MINING CLAIMS**

Run Date/Time: 11/30/2017 10:17 AM

**(LIVE) Serial Register Page**

Page 1 of 1

**01 10-21-1976;090STAT0090;43USC1744**  
**Case Type 384201: PLACER CLAIM**  
**Claim Name: BLT 6**  
**Commodity :**  
**Case Disposition: ACTIVE**  
**Required Maintenance Fee: \$155.00**

**Total Acres**  
**20.000**

**Serial Number**  
**AMC446880**  
**Lead File Number**  
**AMC446875**

**Name & Address**

**Int Rel**

BUTTERFIELD MINING LLC      PO BOX 6486      YUMA, AZ 85366-2521      CLAIMANT

Mer Twp	Rng	Sec	Quadrant	District/Field Office	County
14	0080S	0210W	010 SW	YUMA FO	YUMA

Act Date	Code	Action	Action Remarks	Receipt Number
11/14/2017 ✓	403	LOCATION DATE		
11/21/2017 ✓	395	RECORDATION NOTICE RECD	1	4022353
11/21/2017	484	LOCATION YEAR / MAINTENANCE	2018;\$155	4022353
11/21/2017	501	ACCT ADV IN LEAD FILE	AMC446875-AMC446898;	

**Line Nr Remarks**

**NO WARRANTY IS MADE BY BLM  
FOR USE OF THE DATA FOR  
PURPOSES NOT INTENDED BY BLM**

**DEPARTMENT OF THE INTERIOR  
BUREAU OF LAND MANAGEMENT  
MINING CLAIMS**

Run Date/Time: 11/30/2017 10:18 AM

**(LIVE) Serial Register Page**

Page 1 of 1

**01 10-21-1976;090STAT0090;43USC1744**  
**Case Type 384201: PLACER CLAIM**  
**Claim Name: BLT 7**  
**Commodity :**  
**Case Disposition: ACTIVE**  
**Required Maintenance Fee: \$155.00**

**Total Acres**  
**20.000**

**Serial Number**  
**AMC446881**  
**Lead File Number**  
**AMC446875**

**Name & Address**

**Int Rel**

BUTTERFIELD MINING LLC      PO BOX 6486      YUMA, AZ 85366-2521      CLAIMANT

Mer Twp	Rng	Sec	Quadrant	District/Field Office	County
14	0080S	0210W	010 SW	YUMA FO	YUMA

Act Date	Code	Action	Action Remarks	Receipt Number
11/14/2017 ✓	403	LOCATION DATE		
11/21/2017 ✓	395	RECORDATION NOTICE RECD	1	4022353
11/21/2017	484	LOCATION YEAR / MAINTENANCE	2018;\$155	4022353
11/21/2017	501	ACCT ADV IN LEAD FILE	AMC446875-AMC446898;	

**Line Nr Remarks**



**DEPARTMENT OF THE INTERIOR  
BUREAU OF LAND MANAGEMENT  
MINING CLAIMS**

Run Date/Time: 11/30/2017 10:19 AM

**(LIVE) Serial Register Page**

Page 1 of 1

**01 10-21-1976;090STAT0090;43USC1744**  
**Case Type 384201: PLACER CLAIM**  
**Claim Name: BLT 8**  
**Commodity :**  
**Case Disposition: ACTIVE**  
**Required Maintenance Fee: \$155.00**

**Total Acres**  
**20.000**

**Serial Number**  
**AMC446882**  
**Lead File Number**  
**AMC446875**

**Name & Address**

**Int Rel**

BUTTERFIELD MINING LLC      PO BOX 6486      YUMA, AZ 85366-2521      CLAIMANT

Mer Twp	Rng	Sec	Quadrant	District/Field Office	County
14	0080S	0210W	010 SW	YUMA FO	YUMA

Act Date	Code	Action	Action Remarks	Receipt Number
11/14/2017	403	LOCATION DATE		
11/21/2017	395	RECORDATION NOTICE RECD	1	4022353
11/21/2017	484	LOCATION YEAR / MAINTENANCE	2018;\$155	4022353
11/21/2017	501	ACCT ADV IN LEAD FILE	AMC446875-AMC446898;	

**Line Nr Remarks**

**DEPARTMENT OF THE INTERIOR  
BUREAU OF LAND MANAGEMENT  
MINING CLAIMS**

Run Date/Time: 11/30/2017 10:19 AM

**(LIVE) Serial Register Page**

Page 1 of 1

**01 10-21-1976;090STAT0090;43USC1744**

**Case Type 384201: PLACER CLAIM**

**Claim Name: BLT 9**

**Commodity :**

**Case Disposition: ACTIVE**

**Required Maintenance Fee: \$155.00**

**Total Acres**

**20.000**

**Serial Number**

**AMC446883**

**Lead File Number**

**AMC446875**

**Name & Address**

**Int Rel**

BUTTERFIELD MINING LLC PO BOX 6486

YUMA, AZ 85366-2521

CLAIMANT

Mer Twp	Rng	Sec	Quadrant	District/Field Office	County
14	0080S	0210W	010 SE	YUMA FO	YUMA

Act Date	Code	Action	Action Remarks	Receipt Number
11/14/2017	403	LOCATION DATE		
11/21/2017	395	RECORDATION NOTICE RECD	1	4022353
11/21/2017	484	LOCATION YEAR / MAINTENANCE	2018;\$155	4022353
11/21/2017	501	ACCT ADV IN LEAD FILE	AMC446875-AMC446898;	

**Line Nr Remarks**

**NO WARRANTY IS MADE BY BLM  
FOR USE OF THE DATA FOR  
PURPOSES NOT INTENDED BY BLM**



**DEPARTMENT OF THE INTERIOR  
BUREAU OF LAND MANAGEMENT  
MINING CLAIMS**

Run Date/Time: 11/30/2017 10:20 AM

**(LIVE) Serial Register Page**

Page 1 of 1

**01 10-21-1976;090STAT0090;43USC1744**  
**Case Type 384201: PLACER CLAIM**  
**Claim Name: BLT 10**  
**Commodity :**  
**Case Disposition: ACTIVE**  
**Required Maintenance Fee: \$155.00**

**Total Acres**  
**20.000**

**Serial Number**  
**AMC446884**  
**Lead File Number**  
**AMC446875**

**Name & Address**

**Int Rel**

BUTTERFIELD MINING LLC      PO BOX 6486      YUMA, AZ 85366-2521      CLAIMANT

Mer Twp	Rng	Sec	Quadrant	District/Field Office	County
14	0080S	0210W	010 SE	YUMA FO	YUMA

Act Date	Code	Action	Action Remarks	Receipt Number
11/14/2017 ✓	403	LOCATION DATE		
11/21/2017 ✓	395	RECORDATION NOTICE RECD	1	4022353
11/21/2017	484	LOCATION YEAR / MAINTENANCE	2018;\$155	4022353
11/21/2017	501	ACCT ADV IN LEAD FILE	AMC446875-AMC446898;	

**Line Nr Remarks**

**NO WARRANTY IS MADE BY BLM  
FOR USE OF THE DATA FOR  
PURPOSES NOT INTENDED BY BLM**

**DEPARTMENT OF THE INTERIOR**  
**BUREAU OF LAND MANAGEMENT**  
**MINING CLAIMS**

Run Date/Time: 11/30/2017 10:20 AM

**(LIVE) Serial Register Page**

Page 1 of 1

**01 10-21-1976;090STAT0090;43USC1744**  
**Case Type 384201: PLACER CLAIM**  
**Claim Name: BLT 11**  
**Commodity :**  
**Case Disposition: ACTIVE**  
**Required Maintenance Fee: \$155.00**

**Total Acres**  
**20.000**

**Serial Number**  
**AMC446885**  
**Lead File Number**  
**AMC446875**

**Name & Address**

**Int Rel**

BUTTERFIELD MINING LLC      PO BOX 6486      YUMA, AZ 85366-2521      CLAIMANT

Mer Twp	Rng	Sec	Quadrant	District/Field Office	County
14	0080S	0210W	010 SE	YUMA FO	YUMA

Act Date	Code	Action	Action Remarks	Receipt Number
11/14/2017	403	LOCATION DATE		
11/21/2017	395	RECORDATION NOTICE RECD	1	4022353
11/21/2017	484	LOCATION YEAR / MAINTENANCE	2018;\$155	4022353
11/21/2017	501	ACCT ADV IN LEAD FILE	AMC446875-AMC446898;	

**Line Nr Remarks**

**NO WARRANTY IS MADE BY BLM**  
**FOR USE OF THE DATA FOR**  
**PURPOSES NOT INTENDED BY BLM**



**DEPARTMENT OF THE INTERIOR  
BUREAU OF LAND MANAGEMENT  
MINING CLAIMS**

Run Date/Time: 11/30/2017 10:21 AM

**(LIVE) Serial Register Page**

Page 1 of 1

**01 10-21-1976;090STAT0090;43USC1744**  
**Case Type 384201: PLACER CLAIM**  
**Claim Name: BLT 12**  
**Commodity :**  
**Case Disposition: ACTIVE**  
**Required Maintenance Fee: \$155.00**

**Total Acres**  
**20.000**

**Serial Number**  
**AMC446886**  
**Lead File Number**  
**AMC446875**

**Name & Address**

**Int Rel**

BUTTERFIELD MINING LLC      PO BOX 6486      YUMA, AZ 85366-2521      CLAIMANT

Mer Twp	Rng	Sec	Quadrant	District/Field Office	County
14	0080S	0210W	010 SE	YUMA FO	YUMA

Act Date	Code	Action	Action Remarks	Receipt Number
11/14/2017	403	LOCATION DATE		
11/21/2017	395	RECORDATION NOTICE RECD	1	4022353
11/21/2017	484	LOCATION YEAR / MAINTENANCE	2018;\$155	4022353
11/21/2017	501	ACCT ADV IN LEAD FILE	AMC446875-AMC446898;	

**Line Nr Remarks**

**DEPARTMENT OF THE INTERIOR  
BUREAU OF LAND MANAGEMENT  
MINING CLAIMS**

Run Date/Time: 11/30/2017 10:21 AM

**(LIVE) Serial Register Page**

Page 1 of 1

**01 10-21-1976;090STAT0090;43USC1744**  
**Case Type 384201: PLACER CLAIM**  
**Claim Name: BLT 13**  
**Commodity :**  
**Case Disposition: ACTIVE**  
**Required Maintenance Fee: \$155.00**

**Total Acres**  
**20.000**

**Serial Number**  
**AMC446887**  
**Lead File Number**  
**AMC446875**

**Name & Address**

**Int Rel**

BUTTERFIELD MINING LLC      PO BOX 6486      YUMA, AZ 85366-2521      CLAIMANT

Mer Twp	Rng	Sec	Quadrant	District/Field Office	County
14	0080S	0210W	010 SE	YUMA FO	YUMA

Act Date	Code	Action	Action Remarks	Receipt Number
11/14/2017	403	LOCATION DATE		
11/21/2017	395	RECORDATION NOTICE RECD	1	4022353
11/21/2017	484	LOCATION YEAR / MAINTENANCE	2018;\$155	4022353
11/21/2017	501	ACCT ADV IN LEAD FILE	AMC446875-AMC446898;	

**Line Nr Remarks**



**DEPARTMENT OF THE INTERIOR  
BUREAU OF LAND MANAGEMENT  
MINING CLAIMS**

Run Date/Time: 11/30/2017 10:21 AM

**(LIVE) Serial Register Page**

Page 1 of 1

**01 10-21-1976;090STAT0090;43USC1744**  
**Case Type 384201: PLACER CLAIM**  
**Claim Name: BLT 14**  
**Commodity :**  
**Case Disposition: ACTIVE**  
**Required Maintenance Fee: \$155.00**

**Total Acres**  
**20.000**

**Serial Number**  
**AMC446888**  
**Lead File Number**  
**AMC446875**

**Name & Address**

**Int Rel**

BUTTERFIELD MINING LLC      PO BOX 6486      YUMA, AZ 85366-2521      CLAIMANT

Mer Twp	Rng	Sec	Quadrant	District/Field Office	County
14	0080S	0210W	010 SE	YUMA FO	YUMA

Act Date	Code	Action	Action Remarks	Receipt Number
11/14/2017	403	LOCATION DATE		
11/21/2017	395	RECORDATION NOTICE RECD	1	4022353
11/21/2017	484	LOCATION YEAR / MAINTENANCE	2018;\$155	4022353
11/21/2017	501	ACCT ADV IN LEAD FILE	AMC446875-AMC446898;	

**Line Nr Remarks**

**DEPARTMENT OF THE INTERIOR  
BUREAU OF LAND MANAGEMENT  
MINING CLAIMS**

Run Date/Time: 11/30/2017 10:22 AM

**(LIVE) Serial Register Page**

Page 1 of 1

**01 10-21-1976;090STAT0090;43USC1744**  
**Case Type 384201: PLACER CLAIM**  
**Claim Name: BLT 15**  
**Commodity :**  
**Case Disposition: ACTIVE**  
**Required Maintenance Fee: \$155.00**

**Total Acres**  
**20.000**

**Serial Number**  
**AMC446889**  
**Lead File Number**  
**AMC446875**

Name & Address	Int Rel
BUTTERFIELD MINING LLC PO BOX 6486 YUMA, AZ 85366-2521	CLAIMANT

Mer Twp	Rng	Sec	Quadrant	District/Field Office	County
14	0080S	0210W	010 SE	YUMA FO	YUMA

Act Date	Code	Action	Action Remarks	Receipt Number
11/14/2017	403	LOCATION DATE		
11/21/2017	395	RECORDATION NOTICE RECD	1	4022353
11/21/2017	484	LOCATION YEAR / MAINTENANCE	2018;\$155	4022353
11/21/2017	501	ACCT ADV IN LEAD FILE	AMC446875-AMC446898;	

Line Nr Remarks



**DEPARTMENT OF THE INTERIOR  
BUREAU OF LAND MANAGEMENT  
MINING CLAIMS**

Run Date/Time: 11/30/2017 10:22 AM

**(LIVE) Serial Register Page**

Page 1 of 1

**01 10-21-1976;090STAT0090;43USC1744**  
**Case Type 384201: PLACER CLAIM**  
**Claim Name: BLT 16**  
**Commodity :**  
**Case Disposition: ACTIVE**  
**Required Maintenance Fee: \$155.00**

**Total Acres**  
**20.000**

**Serial Number**  
**AMC446890**  
**Lead File Number**  
**AMC446875**

**Name & Address**

**Int Rel**

BUTTERFIELD MINING LLC      PO BOX 6486      YUMA, AZ 85366-2521      CLAIMANT

Mer Twp	Rng	Sec	Quadrant	District/Field Office	County
14	0080S	0210W	010 SE	YUMA FO	YUMA

Act Date	Code	Action	Action Remarks	Receipt Number
11/14/2017	403	LOCATION DATE		
11/21/2017	395	RECORDATION NOTICE RECD	1	4022353
11/21/2017	484	LOCATION YEAR / MAINTENANCE	2018;\$155	4022353
11/21/2017	501	ACCT ADV IN LEAD FILE	AMC446875-AMC446898;	

**Line Nr Remarks**

**DEPARTMENT OF THE INTERIOR  
BUREAU OF LAND MANAGEMENT  
MINING CLAIMS**

Run Date/Time: 11/30/2017 10:23 AM

**(LIVE) Serial Register Page**

Page 1 of 1

**01 10-21-1976;090STAT0090;43USC1744**  
**Case Type 384201: PLACER CLAIM**  
**Claim Name: BLT 17**  
**Commodity :**  
**Case Disposition: ACTIVE**  
**Required Maintenance Fee: \$155.00**

**Total Acres**  
**20.000**

**Serial Number**  
**AMC446891**  
**Lead File Number**  
**AMC446875**

**Name & Address**

**Int Rel**

BUTTERFIELD MINING LLC      PO BOX 6486      YUMA, AZ 85366-2521      CLAIMANT

Mer Twp	Rng	Sec	Quadrant	District/Field Office	County
14	0080S	0210W	015 NW	YUMA FO	YUMA

Act Date	Code	Action	Action Remarks	Receipt Number
11/14/2017	403	LOCATION DATE		
11/21/2017	395	RECORDATION NOTICE RECD	1	4022353
11/21/2017	484	LOCATION YEAR / MAINTENANCE	2018;\$155	4022353
11/21/2017	501	ACCT ADV IN LEAD FILE	AMC446875-AMC446898;	

**Line Nr Remarks**

**NO WARRANTY IS MADE BY BLM  
FOR USE OF THE DATA FOR  
PURPOSES NOT INTENDED BY BLM**



**DEPARTMENT OF THE INTERIOR  
BUREAU OF LAND MANAGEMENT  
MINING CLAIMS**

Run Date/Time: 11/30/2017 10:23 AM

**(LIVE) Serial Register Page**

Page 1 of 1

**01 10-21-1976;090STAT0090;43USC1744**  
**Case Type 384201: PLACER CLAIM**  
**Claim Name: BLT 18**  
**Commodity :**  
**Case Disposition: ACTIVE**  
**Required Maintenance Fee: \$155.00**

**Total Acres**  
**20.000**

**Serial Number**  
**AMC446892**  
**Lead File Number**  
**AMC446875**

Name & Address	Int Rel
BUTTERFIELD MINING LLC PO BOX 6486 YUMA, AZ 85366-2521	CLAIMANT

Mer Twp Rng Sec	Quadrant	District/Field Office	County
14 0080S 0210W 015	NW	YUMA FO	YUMA

Act Date	Code	Action	Action Remarks	Receipt Number
11/14/2017	403	LOCATION DATE		
11/21/2017	395	RECORDATION NOTICE RECD	1	4022353
11/21/2017	484	LOCATION YEAR / MAINTENANCE	2018;\$155	4022353
11/21/2017	501	ACCT ADV IN LEAD FILE	AMC446875-AMC446898;	

Line Nr Remarks

**DEPARTMENT OF THE INTERIOR  
BUREAU OF LAND MANAGEMENT  
MINING CLAIMS**

Run Date/Time: 11/30/2017 10:24 AM

**(LIVE) Serial Register Page**

Page 1 of 1

01 10-21-1976;090STAT0090;43USC1744

**Total Acres**

**Serial Number**

Case Type 384201: PLACER CLAIM

**20.000**

**AMC446893**

Claim Name: BLT 19

**Lead File Number**

Commodity :

**AMC446875**

Case Disposition: ACTIVE

Required Maintenance Fee: \$155.00

**Name & Address**

**Int Rel**

BUTTERFIELD MINING LLC PO BOX 6486

YUMA, AZ 85366-2521

CLAIMANT

**Mer Twp Rng Sec Quadrant**

**District/Field Office**

**County**

14 0080S 0210W 015

NW

YUMA FO

YUMA

**Act Date**

**Code Action**

**Action Remarks**

**Receipt Number**

11/15/2017 ✓

403 LOCATION DATE

11/21/2017 ✓

395 RECORDATION NOTICE RECD 1

4022353

11/21/2017

484 LOCATION YEAR / MAINTENANCE 2018;\$155

4022353

11/21/2017

501 ACCT ADV IN LEAD FILE AMC446875-AMC446898;

**Line Nr Remarks**

**NO WARRANTY IS MADE BY BLM  
FOR USE OF THE DATA FOR  
PURPOSES NOT INTENDED BY BLM**



**DEPARTMENT OF THE INTERIOR  
BUREAU OF LAND MANAGEMENT**

**MINING CLAIMS**

**(LIVE) Serial Register Page**

Run Date/Time: 11/30/2017 10:25 AM

Page 1 of 1

01 10-21-1976;090STAT0090;43USC1744  
Case Type 384201: PLACER CLAIM  
Claim Name: BLT 20  
Commodity :  
Case Disposition: ACTIVE  
Required Maintenance Fee: \$155.00

Total Acres  
20.000

Serial Number  
AMC446894  
Lead File Number  
AMC446875

Name & Address	Int Rel
BUTTERFIELD MINING LLC PO BOX 6486 YUMA, AZ 85366-2521	CLAIMANT

Mer Twp Rng Sec	Quadrant	District/Field Office	County
14 0080S 0210W 015	NW	YUMA FO	YUMA

Act Date	Code	Action	Action Remarks	Receipt Number
11/15/2017	403	LOCATION DATE		
11/21/2017	395	RECORDATION NOTICE RECD	1	4022353
11/21/2017	484	LOCATION YEAR / MAINTENANCE	2018;\$155	4022353
11/21/2017	501	ACCT ADV IN LEAD FILE	AMC446875-AMC446898;	

Line Nr Remarks

**DEPARTMENT OF THE INTERIOR  
BUREAU OF LAND MANAGEMENT  
MINING CLAIMS**

Run Date/Time: 11/30/2017 10:25 AM

**(LIVE) Serial Register Page**

Page 1 of 1

**01 10-21-1976;090STAT0090;43USC1744**  
**Case Type 384201: PLACER CLAIM**  
**Claim Name: BLT 21**  
**Commodity :**  
**Case Disposition: ACTIVE**  
**Required Maintenance Fee: \$155.00**

**Total Acres**  
**20.000**

**Serial Number**  
**AMC446895**  
**Lead File Number**  
**AMC446875**

**Name & Address**

**Int Rel**

BUTTERFIELD MINING LLC      PO BOX 6486      YUMA, AZ 85366-2521      CLAIMANT

Mer Twp	Rng	Sec	Quadrant	District/Field Office	County
14	0080S	0210W	015 SW	YUMA FO	YUMA

Act Date	Code	Action	Action Remarks	Receipt Number
11/15/2017	403	LOCATION DATE		
11/21/2017	395	RECORDATION NOTICE RECD	1	4022353
11/21/2017	484	LOCATION YEAR / MAINTENANCE	2018;\$155	4022353
11/21/2017	501	ACCT ADV IN LEAD FILE	AMC446875-AMC446898;	

**Line Nr Remarks**



**DEPARTMENT OF THE INTERIOR  
BUREAU OF LAND MANAGEMENT**

**MINING CLAIMS**

**(LIVE) Serial Register Page**

Run Date/Time: 11/30/2017 10:26 AM

Page 1 of 1

**01 10-21-1976;090STAT0090;43USC1744**  
**Case Type 384201: PLACER CLAIM**  
**Claim Name: BLT 22**  
**Commodity :**  
**Case Disposition: ACTIVE**  
**Required Maintenance Fee: \$155.00**

**Total Acres**  
**20.000**

**Serial Number**  
**AMC446896**  
**Lead File Number**  
**AMC446875**

**Name & Address**

**Int Rel**

BUTTERFIELD MINING LLC      PO BOX 6486      YUMA, AZ 85366-2521      CLAIMANT

Mer Twp	Rng	Sec	Quadrant	District/Field Office	County
14	0080S	0210W	015 SW	YUMA FO	YUMA

Act Date	Code	Action	Action Remarks	Receipt Number
11/15/2017 ✓	403	LOCATION DATE		
11/21/2017 ✓	395	RECORDATION NOTICE RECD	1	4022353
11/21/2017	484	LOCATION YEAR / MAINTENANCE	2018;\$155	4022353
11/21/2017	501	ACCT ADV IN LEAD FILE	AMC446875-AMC446898;	

**Line Nr Remarks**

**DEPARTMENT OF THE INTERIOR  
BUREAU OF LAND MANAGEMENT  
MINING CLAIMS**

Run Date/Time: 11/30/2017 10:26 AM

**(LIVE) Serial Register Page**

Page 1 of 1

**01 10-21-1976;090STAT0090;43USC1744**  
**Case Type 384201: PLACER CLAIM**  
**Claim Name: BLT 23**  
**Commodity :**  
**Case Disposition: ACTIVE**  
**Required Maintenance Fee: \$155.00**

**Total Acres**  
**20.000**

**Serial Number**  
**AMC446897**  
**Lead File Number**  
**AMC446875**

**Name & Address**

**Int Rel**

BUTTERFIELD MINING LLC      PO BOX 6486      YUMA, AZ 85366-2521      CLAIMANT

Mer Twp	Rng	Sec	Quadrant	District/Field Office	County
14	0080S	0210W	015 SW	YUMA FO	YUMA

Act Date	Code	Action	Action Remarks	Receipt Number
11/15/2017 ✓	403	LOCATION DATE		
11/21/2017 ✓	395	RECORDATION NOTICE RECD	1	4022353
11/21/2017	484	LOCATION YEAR / MAINTENANCE	2018;\$155	4022353
11/21/2017	501	ACCT ADV IN LEAD FILE	AMC446875-AMC446898;	

**Line Nr Remarks**



**DEPARTMENT OF THE INTERIOR  
BUREAU OF LAND MANAGEMENT**

**MINING CLAIMS**

**(LIVE) Serial Register Page**

Run Date/Time: 11/30/2017 10:27 AM

Page 1 of 1

**01 10-21-1976;090STAT0090;43USC1744**

**Case Type 384201: PLACER CLAIM**

**Claim Name: BLT 24**

**Commodity :**

**Case Disposition: ACTIVE**

**Required Maintenance Fee: \$155.00**

**Total Acres**

**20.000**

**Serial Number**

**AMC446898**

**Lead File Number**

**AMC446875**

**Name & Address**

**Int Rel**

BUTTERFIELD MINING LLC      PO BOX 6486      YUMA, AZ 85366-2521

CLAIMANT

**Mer Twp Rng Sec**

**Quadrant**

**District/Field Office**

**County**

14 0080S 0210W 015      SW      YUMA FO      YUMA

**Act Date**

**Code Action**

**Action Remarks**

**Receipt Number**


11/15/2017	403	LOCATION DATE		
11/21/2017	395	RECORDATION NOTICE RECD	1	4022353
11/21/2017	484	LOCATION YEAR / MAINTENANCE	2018;\$155	4022353
11/21/2017	501	ACCT ADV IN LEAD FILE	AMC446875-AMC446898;	

**Line Nr Remarks**

Return to:  
Butterfield Mining, L.L.C.  
P.O. Box 6486  
Yuma, AZ 85366

**LOCATION NOTICE FOR PLACER MINING CLAIM  
STATE OF ARIZONA, COUNTY OF YUMA**

**NOTICE IS HEREBY GIVEN** that the **BLT 1** Placer Mining claim has been located by:  
BUTTERFIELD MINING, L.L.C.  
whose current mailing address is: P.O. Box 6486  
Yuma, AZ 85366



This Placer mining claim consists of approximately **20.00** acres.

The general course of this claim is **East to West** and it is situated in the Dome Mining District, Yuma County, Arizona. This claim is **1320** feet in length and **660** feet in width. This claim is marked by five monuments, constructed of 2" x 2" wood posts extending 4' above the ground, one at each corner and one at the location monument for this claim.

The location monument on which this Location Notice is posted is situated within:

**Section 10 (UNSURVEYED), Township 8 South, Range 21 West**, Gila and Salt River Meridian, Yuma County, Arizona.

The location monument is set inside the **Northeast** corner of this claim, approximately 4' **West** of the **East** line of the claim and 4' **South** of the **North** line of the claim.

This claim encompasses the following Quarter Section(s), Section(s), Township(s) and Range(s):

**A portion of Section 10 (UNSURVEYED), T8S-R21W, G&SRM, Yuma County, Arizona, as described by metes and bounds below:**


**Beginning at the SOUTHWEST CORNER OF SECTION 10, T8S-R21W (Latitude 32°44'34.59672" N, Longitude 114°24'35.35245" W), being the Southwest corner of this Claim and the Point of Beginning, Thence North 660 feet, Thence East 1320 feet, Thence South 660 feet, Thence West 1320 feet to the Point of Beginning.**

Depicted on the attached claim map.

**THE SOUTHWEST CORNER OF THIS CLAIM IS 0'± EAST & 0'± NORTH OF THE SOUTHWEST CORNER OF SECTION 10, T8S-R21W.**

Located, dated and posted on the ground this 14<sup>th</sup> day of November, 2017.

BUTTERFIELD MINING, L.L.C. (Owner)

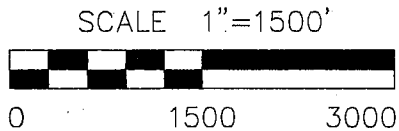
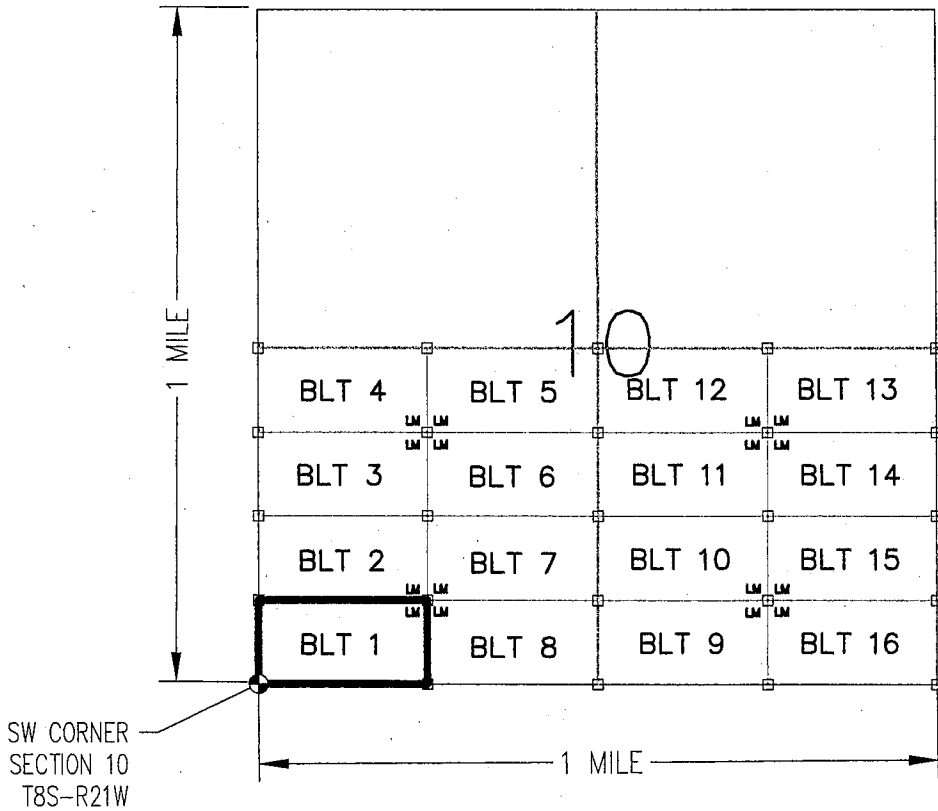

By:   
Jody A. Stone, RLS (Agent)

AMC 446875



# "BLT 1" PLACER MINING CLAIM A PORTION OF SECTION 10 ( UNSURVEYED )

T8S-R21W, G&SRM, YUMA COUNTY, AZ  
ALL CLAIMS ARE 1320' IN LENGTH & 660' IN WIDTH

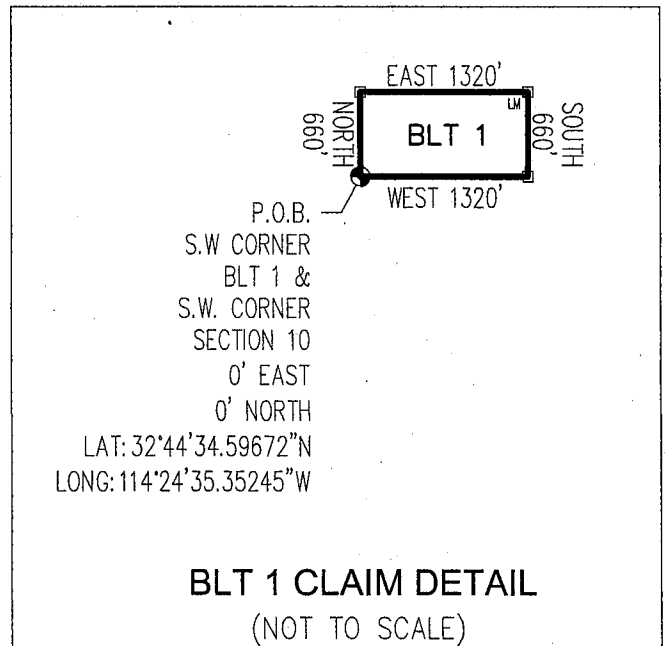


CLAIM ACREAGE = 20 +/- ACRES

□ INDICATES CORNER OF PLACER CLAIM. SET 2"x2"x5' WOODEN POST (TYPICAL).

LM INDICATES LOCATION MONUMENT. SET 2"x2"x5' WOODEN POST (INSIDE THE PLACER CLAIM) 4' by 4' FROM A CORNER POST WITH A PLASTIC BOTTLE ATTACHED CONTAINING THE LOCATION NOTICE (TYPICAL).

LOCATORS: BUTTERFIELD MINING, L.L.C.  
P.O. BOX 6486, YUMA, AZ 85366




AMC 446875

Return to:  
Butterfield Mining, L.L.C.  
P.O. Box 6486  
Yuma, AZ 85366

**LOCATION NOTICE FOR PLACER MINING CLAIM  
STATE OF ARIZONA, COUNTY OF YUMA**

**NOTICE IS HEREBY GIVEN** that the **BLT 2** Placer Mining claim has been located by:  
BUTTERFIELD MINING, L.L.C.  
whose current mailing address is: P.O. Box 6486  
Yuma, AZ 85366



This Placer mining claim consists of approximately **20.00** acres.

The general course of this claim is **East to West** and it is situated in the Dome Mining District, Yuma County, Arizona. This claim is **1320** feet in length and **660** feet in width. This claim is marked by five monuments, constructed of 2" x 2" wood posts extending 4' above the ground, one at each corner and one at the location monument for this claim.

The location monument on which this Location Notice is posted is situated within:

**Section 10 (UNSURVEYED), Township 8 South, Range 21 West**, Gila and Salt River Meridian, Yuma County, Arizona.

The location monument is set inside the **Southeast** corner of this claim, approximately 4' **West** of the **East** line of the claim and 4' **North** of the **South** line of the claim.

This claim encompasses the following Quarter Section(s), Section(s), Township(s) and Range(s):

**A portion of Section 10 (UNSURVEYED), T8S-R21W, G&SRM, Yuma County, Arizona, as described by metes and bounds below:**

**Commencing at the SOUTHWEST CORNER OF SECTION 10, T8S-R21W (Latitude 32°44'34.59672" N, Longitude 114°24'35.35245" W), Thence North 660 feet to the Southwest corner of this Claim and the Point of Beginning (Latitude 32°44'41.12700" N, Longitude 114°24'35.33956" W), Thence North 660 feet, Thence East 1320 feet, Thence South 660 feet, Thence West 1320 feet to the Point of Beginning.**

Depicted on the attached claim map.

**THE SOUTHWEST CORNER OF THIS CLAIM IS 0'± EAST & 660'± NORTH OF THE SOUTHWEST CORNER OF SECTION 10, T8S-R21W.**

Located, dated and posted on the ground this 14<sup>th</sup> day of November, 2017.

BUTTERFIELD MINING, L.L.C. (Owner)

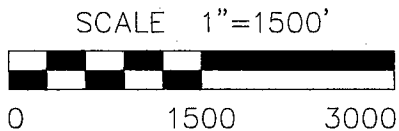
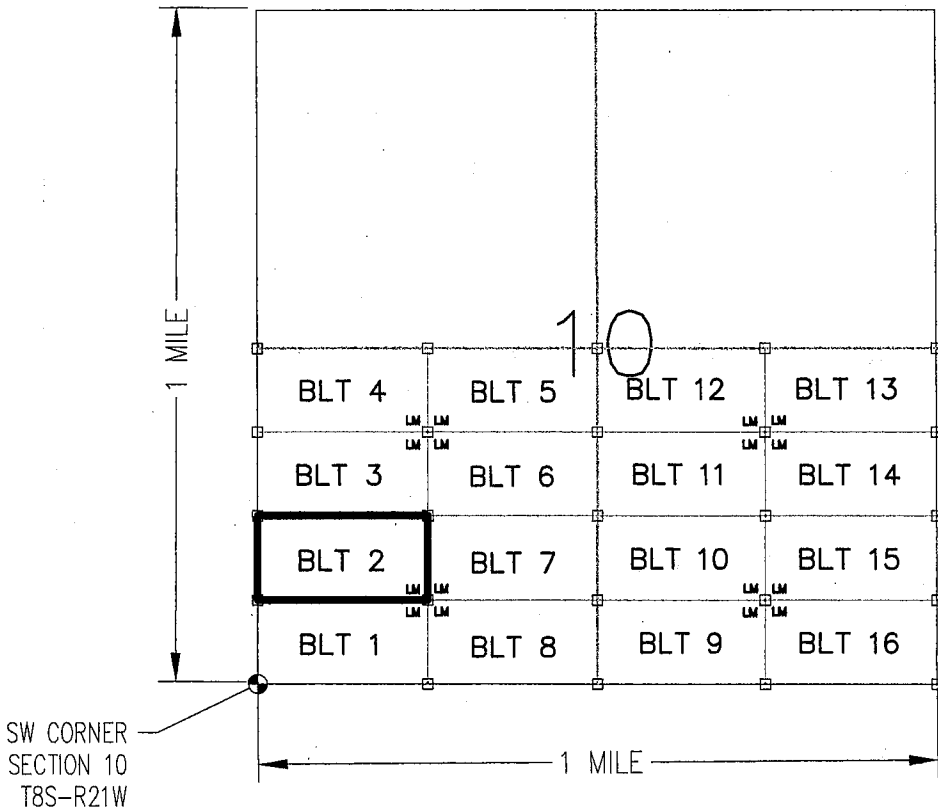
By:   
Jody A. Stone, RLS (Agent)

ANHC446876



# "BLT 2" PLACER MINING CLAIM A PORTION OF SECTION 10 (UNSURVEYED)

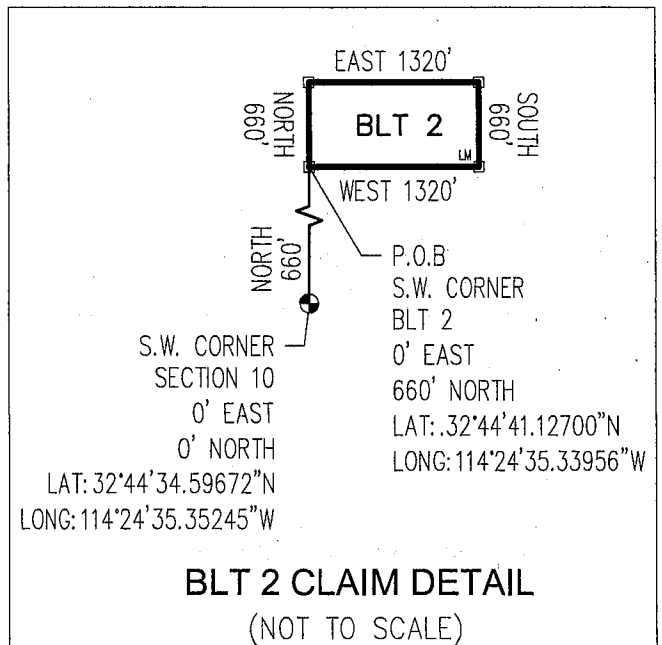
T8S-R21W, G&SRM, YUMA COUNTY, AZ  
ALL CLAIMS ARE 1320' IN LENGTH & 660' IN WIDTH



CLAIM ACREAGE = 20 +/- ACRES.

- INDICATES CORNER OF PLACER CLAIM. SET 2"x2"x5' WOODEN POST (TYPICAL).
- LM INDICATES LOCATION MONUMENT. SET 2"x2"x5' WOODEN POST (INSIDE THE PLACER CLAIM) 4' BY 4' FROM A CORNER POST WITH A PLASTIC BOTTLE ATTACHED CONTAINING THE LOCATION NOTICE (TYPICAL).

LOCATORS: BUTTERFIELD MINING, L.L.C.  
P.O. BOX 6486, YUMA, AZ 85366




AN0446876

Return to:  
Butterfield Mining, L.L.C.  
P.O. Box 6486  
Yuma, AZ 85366

**LOCATION NOTICE FOR PLACER MINING CLAIM  
STATE OF ARIZONA, COUNTY OF YUMA**

**NOTICE IS HEREBY GIVEN** that the **BLT 3** Placer Mining claim has been located by:  
BUTTERFIELD MINING, L.L.C.  
whose current mailing address is: P.O. Box 6486  
Yuma, AZ 85366



This Placer mining claim consists of approximately **20** acres.

The general course of this claim is **East to West** and it is situated in the Dome Mining District, Yuma County, Arizona. This claim is **1320** feet in length and **660** feet in width. This claim is marked by five monuments, constructed of 2" x 2" wood posts extending 4' above the ground, one at each corner and one at the location monument for this claim.

The location monument on which this Location Notice is posted is situated within:

**Section 10 (UNSURVEYED), Township 8 South, Range 21 West**, Gila and Salt River Meridian, Yuma County, Arizona.

The location monument is set inside the **Northeast** corner of this claim, approximately 4' **West** of the **East** line of the claim and 4' **South** of the **North** line of the claim.

This claim encompasses the following Quarter Section(s), Section(s), Township(s) and Range(s):

**A portion of Section 10 (UNSURVEYED), T8S-R21W, G&SRM, Yuma County, Arizona, as described by metes and bounds below:**

**Commencing at the SOUTHWEST CORNER OF SECTION 10, T8S-R21W (Latitude 32°44'34.59672" N, Longitude 114°24'35.35245" W), Thence North 1320 feet to the Southwest corner of this Claim and the Point of Beginning (Latitude 32°44'47.65729" N, Longitude 114°24'35.32667" W), Thence North 660 feet, Thence East 1320 feet, Thence South 660 feet, Thence West 1320 feet to the Point of Beginning.**

Depicted on the attached claim map.

**THE SOUTHWEST CORNER OF THIS CLAIM IS 0'± EAST & 1320'± NORTH OF THE SOUTHWEST CORNER OF SECTION 10, T8S-R21W.**

Located, dated and posted on the ground this 14<sup>th</sup> day of November, 2017.

BUTTERFIELD MINING, L.L.C. (Owner)

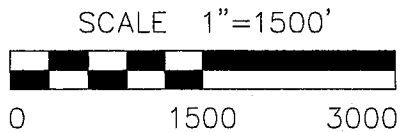
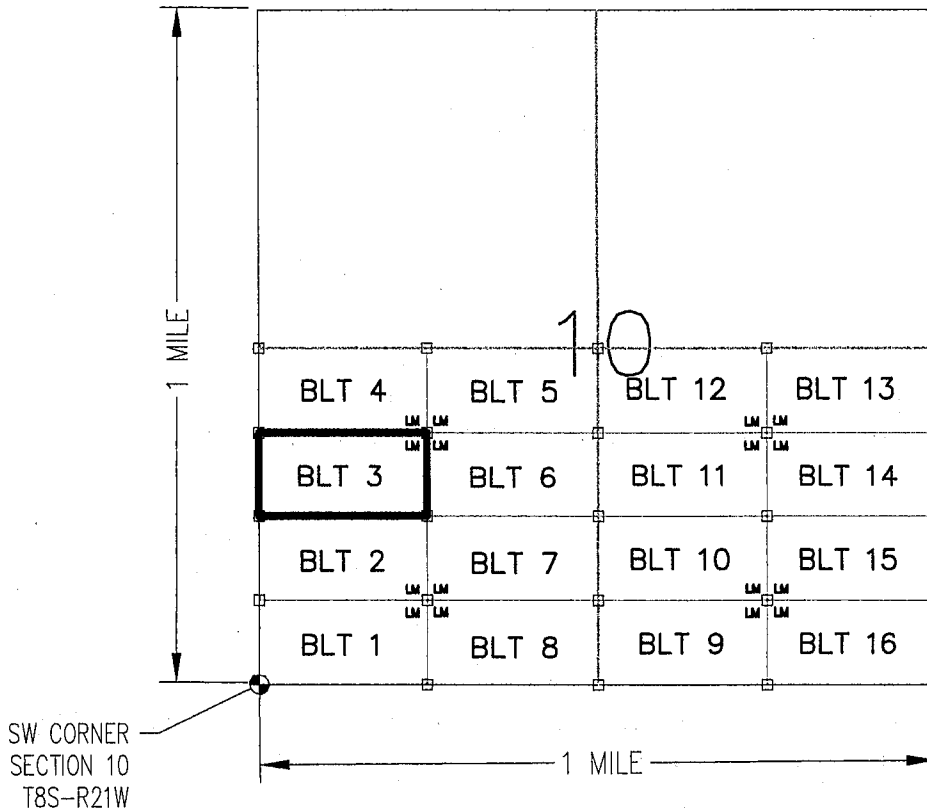

By:   
Jody A. Stone, RLS (Agent)

AMC446877



# "BLT 3" PLACER MINING CLAIM A PORTION OF SECTION 10 ( UNSURVEYED )

T8S-R21W, G&SRM, YUMA COUNTY, AZ  
ALL CLAIMS ARE 1320' IN LENGTH & 660' IN WIDTH

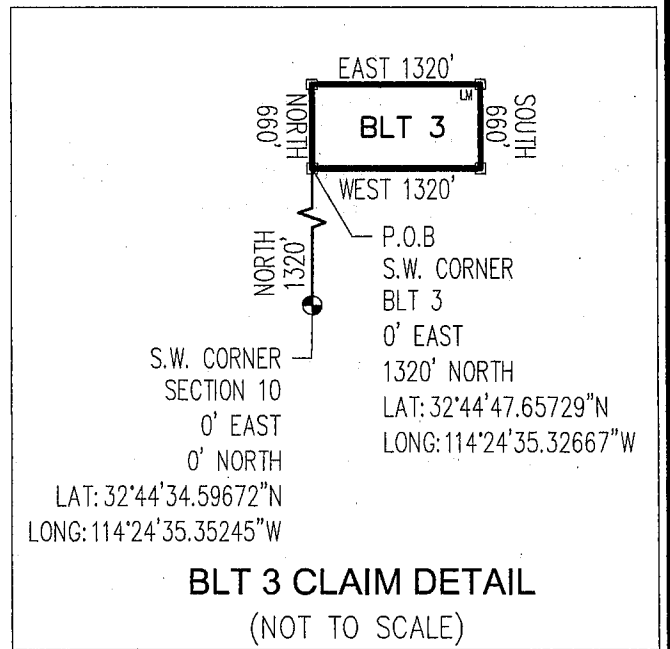


CLAIM ACREAGE = 20 +/- ACRES

□ INDICATES CORNER OF PLACER CLAIM. SET 2"x2"x5' WOODEN POST (TYPICAL).

LM INDICATES LOCATION MONUMENT. SET 2"x2"x5' WOODEN POST (INSIDE THE PLACER CLAIM) 4' by 4' FROM A CORNER POST WITH A PLASTIC BOTTLE ATTACHED CONTAINING THE LOCATION NOTICE (TYPICAL).

LOCATORS: BUTTERFIELD MINING, L.L.C.  
P.O. BOX 6486, YUMA, AZ 85366




AMC446877

Return to:  
Butterfield Mining, L.L.C.  
P.O. Box 6486  
Yuma, AZ 85366

**LOCATION NOTICE FOR PLACER MINING CLAIM  
STATE OF ARIZONA, COUNTY OF YUMA**

**NOTICE IS HEREBY GIVEN** that the **BLT 4** Placer Mining claim has been located by:  
BUTTERFIELD MINING, L.L.C.  
whose current mailing address is: P.O. Box 6486  
Yuma, AZ 85366



This Placer mining claim consists of approximately **20** acres.

The general course of this claim is **East to West** and it is situated in the Dome Mining District, Yuma County, Arizona. This claim is **1320** feet in length and **660** feet in width. This claim is marked by five monuments, constructed of 2" x 2" wood posts extending 4' above the ground, one at each corner and one at the location monument for this claim.

The location monument on which this Location Notice is posted is situated within:

**Section 10 (UNSURVEYED), Township 8 South, Range 21 West**, Gila and Salt River Meridian, Yuma County, Arizona.

The location monument is set inside the **Southeast** corner of this claim, approximately 4' **West** of the **East** line of the claim and 4' **North** of the **South** line of the claim.

This claim encompasses the following Quarter Section(s), Section(s), Township(s) and Range(s):

**A portion of Section 10 (UNSURVEYED), T8S-R21W, G&SRM, Yuma County, Arizona, as described by metes and bounds below:**

**Commencing at the SOUTHWEST CORNER OF SECTION 10, T8S-R21W (Latitude 32°44'34.59672" N, Longitude 114°24'35.35245" W), Thence North 1980 feet to the Southwest corner of this Claim and the Point of Beginning (Latitude 32°44'54.18758" N, Longitude 114°24'35.31378" W), Thence North 660 feet, Thence East 1320 feet, Thence South 660 feet, Thence West 1320 feet to the Point of Beginning.**

Depicted on the attached claim map.

**THE SOUTHWEST CORNER OF THIS CLAIM IS 0'± EAST & 1980'± NORTH OF THE SOUTHWEST CORNER OF SECTION 10, T8S-R21W.**

Located, dated and posted on the ground this 14<sup>th</sup> day of November, 2017.

BUTTERFIELD MINING, L.L.C. (Owner)


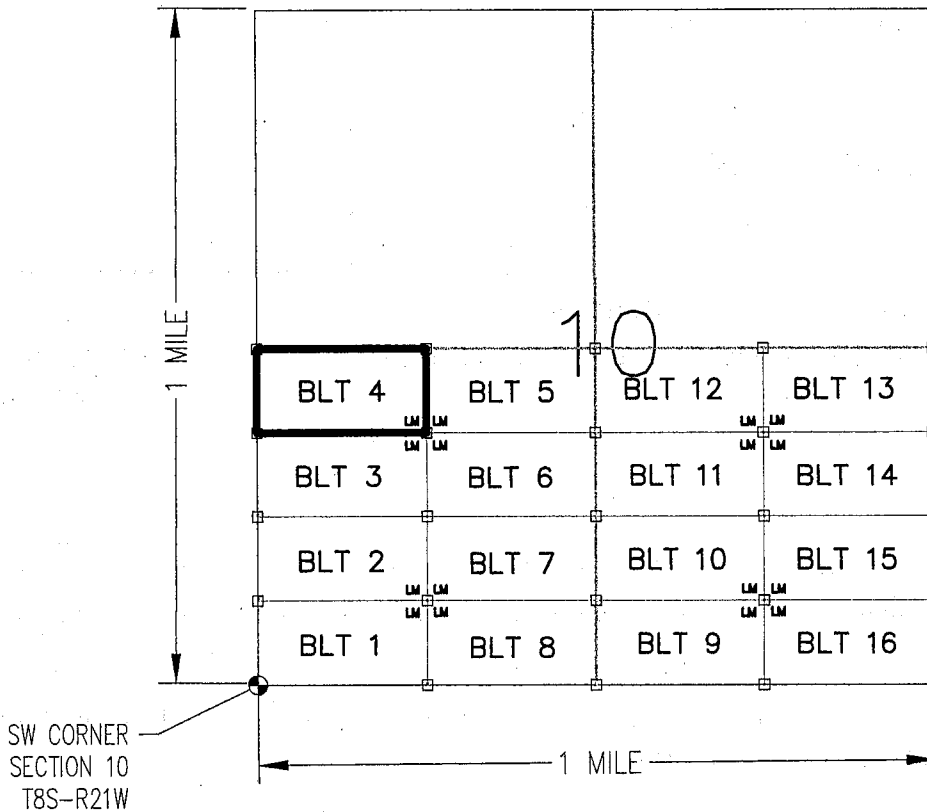
By:   
Jody A. Stone, RLS (Agent)

AMC 446878



# "BLT 4" PLACER MINING CLAIM A PORTION OF SECTION 10 (UNSURVEYED)

T8S-R21W, G&SRM, YUMA COUNTY, AZ  
ALL CLAIMS ARE 1320' IN LENGTH & 660' IN WIDTH

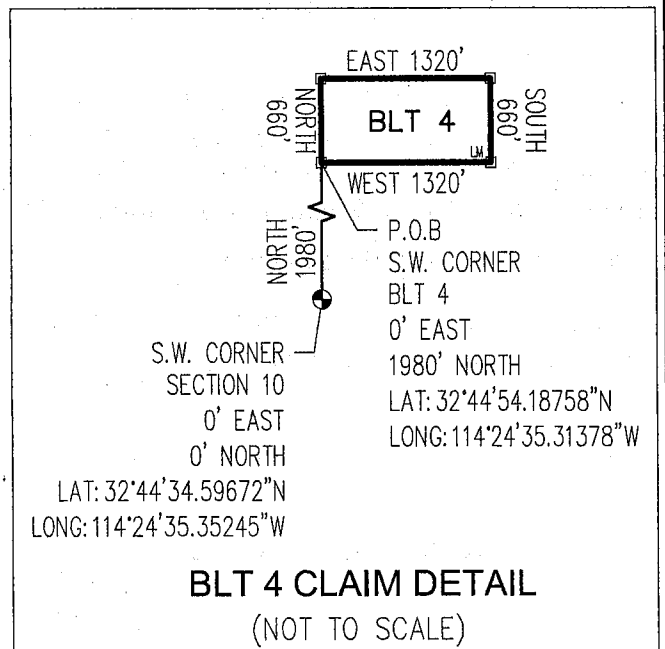


CLAIM ACREAGE = 20 +/- ACRES

□ INDICATES CORNER OF PLACER CLAIM. SET 2"x2"x5' WOODEN POST (TYPICAL).

LM INDICATES LOCATION MONUMENT. SET 2"x2"x5' WOODEN POST (INSIDE THE PLACER CLAIM) 4' by 4' FROM A CORNER POST WITH A PLASTIC BOTTLE ATTACHED CONTAINING THE LOCATION NOTICE (TYPICAL).

LOCATORS: BUTTERFIELD MINING, L.L.C.  
P.O. BOX 6486, YUMA, AZ 85366



AM0446878

Return to:  
Butterfield Mining, L.L.C.  
P.O. Box 6486  
Yuma, AZ 85366

**LOCATION NOTICE FOR PLACER MINING CLAIM  
STATE OF ARIZONA, COUNTY OF YUMA**

**NOTICE IS HEREBY GIVEN** that the **BLT 5** Placer Mining claim has been located by:  
**BUTTERFIELD MINING, L.L.C.**  
whose current mailing address is: P.O. Box 6486  
Yuma, AZ 85366

RECEIVED  
BLM AT STATE OFFICE  
2017 NOV 21 P 3:51  
PHOENIX, ARIZONA  
BLM  
Date  
Stamp

This Placer mining claim consists of approximately **20** acres.

The general course of this claim is **East to West** and it is situated in the Dome Mining District, Yuma County, Arizona. This claim is **1320** feet in length and **660** feet in width. This claim is marked by five monuments, constructed of 2" x 2" wood posts extending 4' above the ground, one at each corner and one at the location monument for this claim.

The location monument on which this Location Notice is posted is situated within:

**Section 10 (UNSURVEYED), Township 8 South, Range 21 West**, Gila and Salt River Meridian, Yuma County, Arizona.

The location monument is set inside the **Southwest** corner of this claim, approximately 4' **East** of the **West** line of the claim and 4' **North** of the **South** line of the claim.

This claim encompasses the following Quarter Section(s), Section(s), Township(s) and Range(s):

**A portion of Section 10 (UNSURVEYED), T8S-R21W, G&SRM, Yuma County, Arizona, as described by metes and bounds below:**

**Commencing at the SOUTHWEST CORNER OF SECTION 10, T8S-R21W (Latitude 32°44'34.59672" N, Longitude 114°24'35.35245" W), Thence East 1320 feet, Thence North 1980 feet to the Southwest corner of this Claim and the Point of Beginning (Latitude 32°44'54.16553" N, Longitude 114°24'19.85865" W), Thence North 660 feet, Thence East 1320 feet, Thence South 660 feet, Thence West 1320 feet to the Point of Beginning.**

Depicted on the attached claim map.

**THE SOUTHWEST CORNER OF THIS CLAIM IS 1320'± EAST & 1980'± NORTH OF THE SOUTHWEST CORNER OF SECTION 10, T8S-R21W.**

Located, dated and posted on the ground this 14<sup>th</sup> day of November, 2017.

BUTTERFIELD MINING, L.L.C. (Owner)

By:


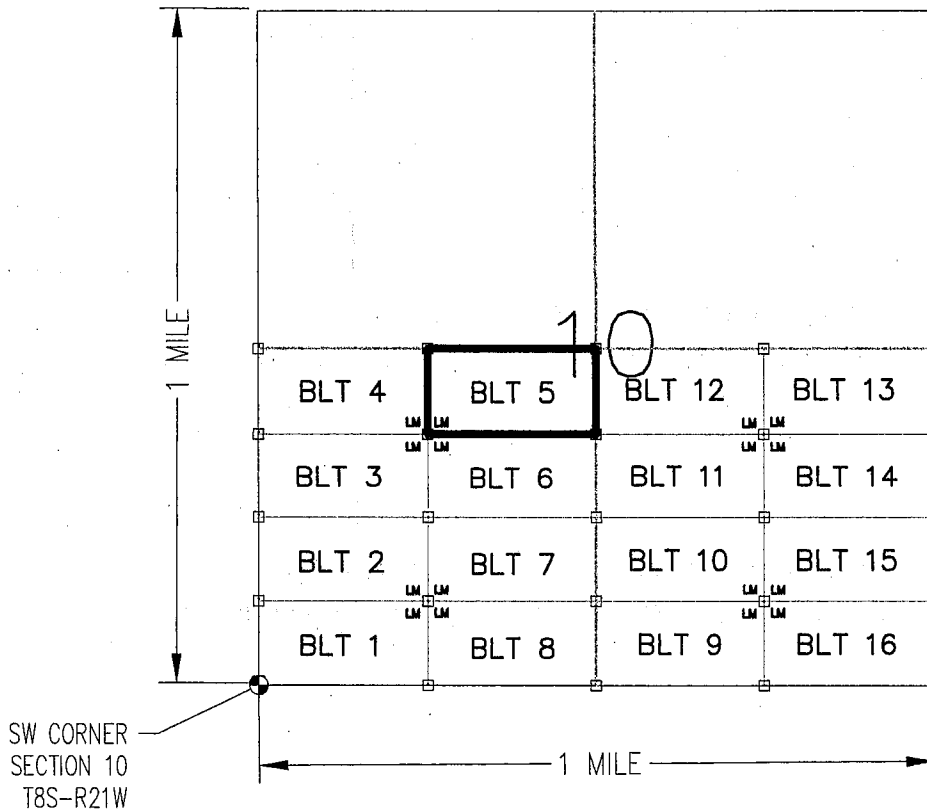

  
Jody A. Stone, RLS (Agent)

AMC446879



# "BLT 5" PLACER MINING CLAIM A PORTION OF SECTION 10 (UNSURVEYED)

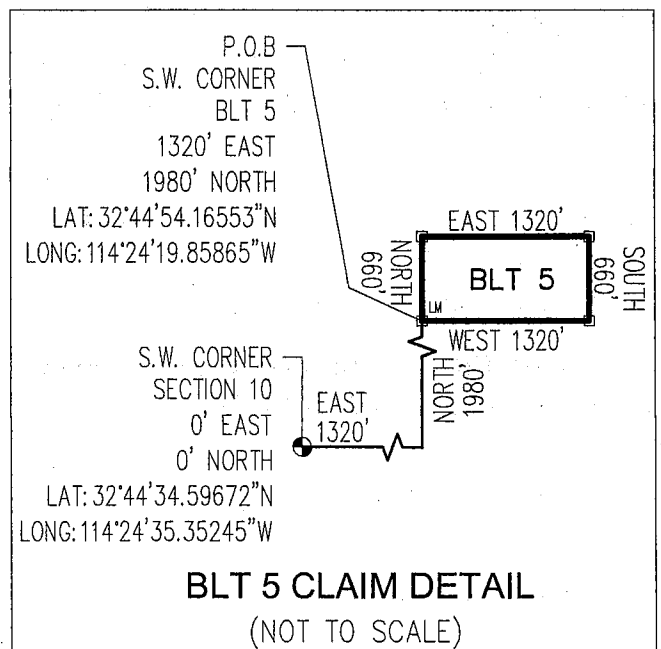
T8S-R21W, G&SRM, YUMA COUNTY, AZ  
ALL CLAIMS ARE 1320' IN LENGTH & 660' IN WIDTH



CLAIM ACREAGE = 20 +/- ACRES

- INDICATES CORNER OF PLACER CLAIM. SET 2"x2"x5' WOODEN POST (TYPICAL).
- LM INDICATES LOCATION MONUMENT. SET 2"x2"x5' WOODEN POST (INSIDE THE PLACER CLAIM) 4' by 4' FROM A CORNER POST WITH A PLASTIC BOTTLE ATTACHED CONTAINING THE LOCATION NOTICE (TYPICAL).

LOCATORS: BUTTERFIELD MINING, L.L.C.  
P.O. BOX 6486, YUMA, AZ 85366




AMC446879

Return to:  
Butterfield Mining, L.L.C.  
P.O. Box 6486  
Yuma, AZ 85366

**LOCATION NOTICE FOR PLACER MINING CLAIM  
STATE OF ARIZONA, COUNTY OF YUMA**

**NOTICE IS HEREBY GIVEN** that the **BLT 6** Placer Mining claim has been located by:  
**BUTTERFIELD MINING, L.L.C.**  
whose current mailing address is: P.O. Box 6486  
Yuma, AZ 85366



This Placer mining claim consists of approximately **20** acres.

The general course of this claim is **East to West** and it is situated in the Dome Mining District, Yuma County, Arizona. This claim is **1320** feet in length and **660** feet in width. This claim is marked by five monuments, constructed of 2" x 2" wood posts extending 4' above the ground, one at each corner and one at the location monument for this claim.

The location monument on which this Location Notice is posted is situated within:

**Section 10 (UNSURVEYED), Township 8 South, Range 21 West**, Gila and Salt River Meridian, Yuma County, Arizona.

The location monument is set inside the **Northwest** corner of this claim, approximately 4' **East** of the **West** line of the claim and 4' **South** of the **North** line of the claim.

This claim encompasses the following Quarter Section(s), Section(s), Township(s) and Range(s):

**A portion of Section 10 (UNSURVEYED), T8S-R21W, G&SRM, Yuma County, Arizona, as described by metes and bounds below:**

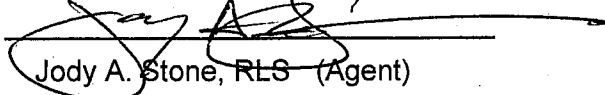
**Commencing at the SOUTHWEST CORNER OF SECTION 10, T8S-R21W (Latitude 32°44'34.59672" N, Longitude 114°24'35.35245" W), Thence East 1320 feet, Thence North 1320 feet to the Southwest corner of this Claim and the Point of Beginning (Latitude 32°44'47.63524" N, Longitude 114°24'19.87185" W), Thence North 660 feet, Thence East 1320 feet, Thence South 660 feet, Thence West 1320 feet to the Point of Beginning.**

Depicted on the attached claim map.

**THE SOUTHWEST CORNER OF THIS CLAIM IS 1320'± EAST & 1320'± NORTH OF THE SOUTHWEST CORNER OF SECTION 10, T8S-R21W.**

Located, dated and posted on the ground this 14<sup>th</sup> day of November, 2017.

BUTTERFIELD MINING, L.L.C. (Owner)

By:   
Jody A. Stone, RLS (Agent)

AMC146880


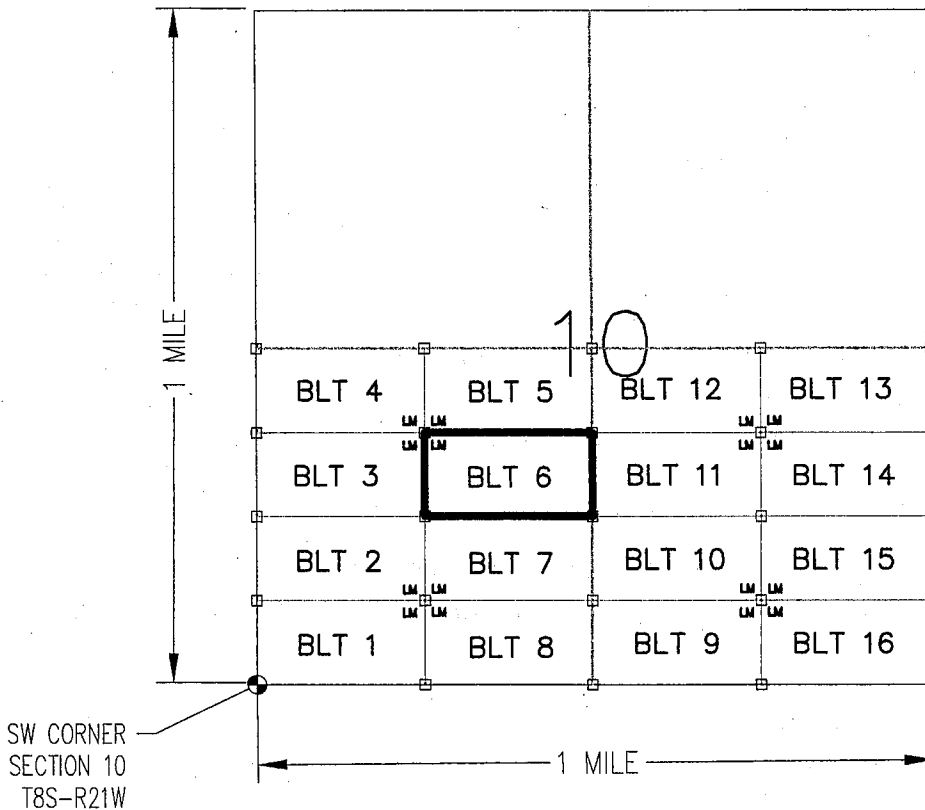


# "BLT 6"

## PLACER MINING CLAIM

### A PORTION OF SECTION 10 (UNSURVEYED)

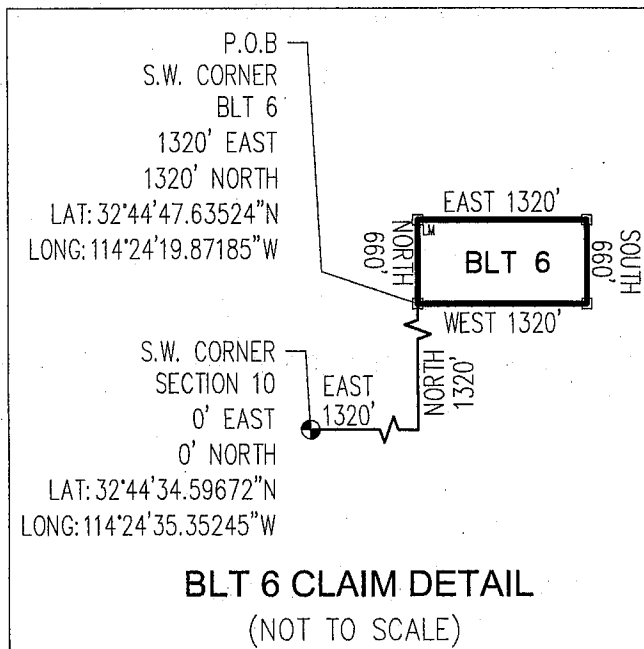
T8S-R21W, G&SRM, YUMA COUNTY, AZ  
 ALL CLAIMS ARE 1320' IN LENGTH & 660' IN WIDTH



CLAIM ACREAGE = 20 +/- ACRES

- INDICATES CORNER OF PLACER CLAIM. SET 2"x2"x5' WOODEN POST (TYPICAL).
- LM INDICATES LOCATION MONUMENT. SET 2"x2"x5' WOODEN POST (INSIDE THE PLACER CLAIM) 4' BY 4' FROM A CORNER POST WITH A PLASTIC BOTTLE ATTACHED CONTAINING THE LOCATION NOTICE (TYPICAL).

LOCATORS: BUTTERFIELD MINING, L.L.C.  
 P.O. BOX 6486, YUMA, AZ 85366




AMC446880

Return to:  
Butterfield Mining, L.L.C.  
P.O. Box 6486  
Yuma, AZ 85366

**LOCATION NOTICE FOR PLACER MINING CLAIM  
STATE OF ARIZONA, COUNTY OF YUMA**

**NOTICE IS HEREBY GIVEN** that the **BLT 7** Placer Mining claim has been located by:  
BUTTERFIELD MINING, L.L.C.  
whose current mailing address is: P.O. Box 6486  
Yuma, AZ 85366



This Placer mining claim consists of approximately **20.00** acres.

The general course of this claim is **East to West** and it is situated in the Dome Mining District, Yuma County, Arizona. This claim is **1320** feet in length and **660** feet in width. This claim is marked by five monuments, constructed of 2" x 2" wood posts extending 4' above the ground, one at each corner and one at the location monument for this claim.

The location monument on which this Location Notice is posted is situated within:

**Section 10 (UNSURVEYED), Township 8 South, Range 21 West**, Gila and Salt River Meridian, Yuma County, Arizona.

The location monument is set inside the **Southwest** corner of this claim, approximately 4' **East** of the **West** line of the claim and 4' **North** of the **South** line of the claim.

This claim encompasses the following Quarter Section(s), Section(s), Township(s) and Range(s):

**A portion of Section 10 (UNSURVEYED), T8S-R21W, G&SRM, Yuma County, Arizona, as described by metes and bounds below:**

**Commencing at the SOUTHWEST CORNER OF SECTION 10, T8S-R21W (Latitude 32°44'34.59672" N, Longitude 114°24'35.35245" W), Thence East 1320 feet, Thence North 660 feet to the Southwest corner of this Claim and the Point of Beginning (Latitude 32°44'41.10495" N, Longitude 114°24'19.88506" W), Thence North 660 feet, Thence East 1320 feet, Thence South 660 feet, Thence West 1320 feet to the Point of Beginning.**

Depicted on the attached claim map.

**THE SOUTHWEST CORNER OF THIS CLAIM IS 1320'± EAST & 660'± NORTH OF THE SOUTHWEST CORNER OF SECTION 10, T8S-R21W.**

Located, dated and posted on the ground this 14<sup>th</sup> day of November, 2017.

BUTTERFIELD MINING, L.L.C. (Owner)

By:

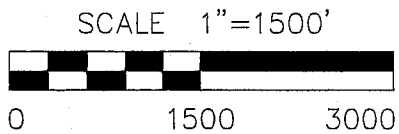
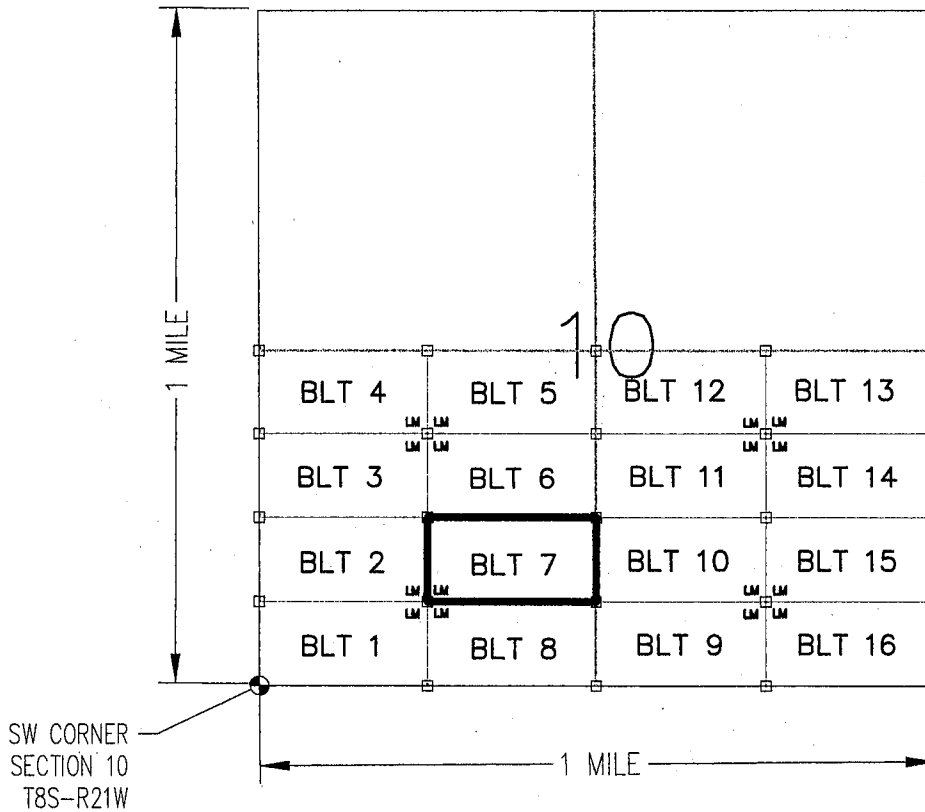
  
Jody A. Stone, RLS (Agent)

AMC 446881



# "BLT 7" PLACER MINING CLAIM A PORTION OF SECTION 10 ( UNSURVEYED )

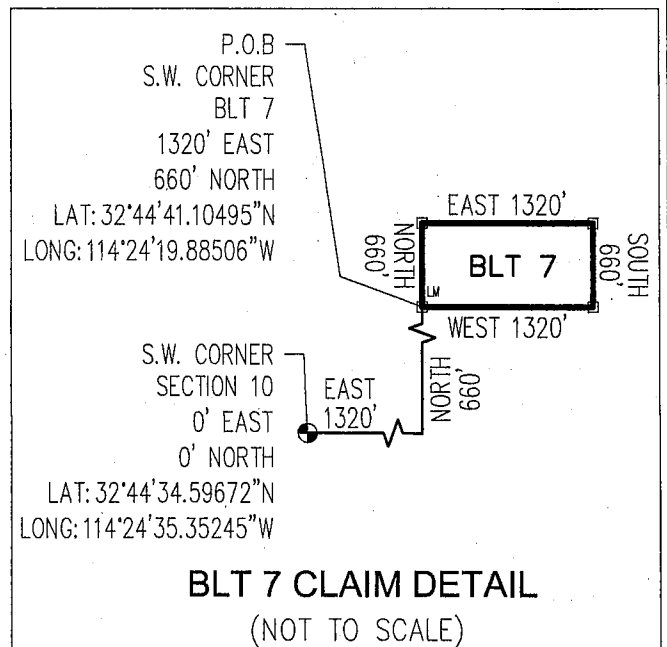
T8S-R21W, G&SRM, YUMA COUNTY, AZ  
ALL CLAIMS ARE 1320' IN LENGTH & 660' IN WIDTH



CLAIM ACREAGE = 20 +/- ACRES

- INDICATES CORNER OF PLACER CLAIM. SET 2"x2"x5' WOODEN POST (TYPICAL).
- LM INDICATES LOCATION MONUMENT. SET 2"x2"x5' WOODEN POST (INSIDE THE PLACER CLAIM) 4' by 4' FROM A CORNER POST WITH A PLASTIC BOTTLE ATTACHED CONTAINING THE LOCATION NOTICE (TYPICAL).

LOCATORS: BUTTERFIELD MINING, L.L.C.  
P.O. BOX 6486, YUMA, AZ 85366




ANCL 468811

Return to:  
Butterfield Mining, L.L.C.  
P.O. Box 6486  
Yuma, AZ 85366

**LOCATION NOTICE FOR PLACER MINING CLAIM  
STATE OF ARIZONA, COUNTY OF YUMA**

**NOTICE IS HEREBY GIVEN** that the **BLT 8** Placer Mining claim has been located by:  
BUTTERFIELD MINING, L.L.C.  
whose current mailing address is: P.O. Box 6486  
Yuma, AZ 85366



This Placer mining claim consists of approximately **20.00** acres.

The general course of this claim is **East to West** and it is situated in the Dome Mining District, Yuma County, Arizona. This claim is **1320** feet in length and **660** feet in width. This claim is marked by five monuments, constructed of 2" x 2" wood posts extending 4' above the ground, one at each corner and one at the location monument for this claim.

The location monument on which this Location Notice is posted is situated within:

**Section 10 (UNSURVEYED), Township 8 South, Range 21 West**, Gila and Salt River Meridian, Yuma County, Arizona.

The location monument is set inside the **Northwest** corner of this claim, approximately 4' **East** of the **West** line of the claim and 4' **South** of the **North** line of the claim.

This claim encompasses the following Quarter Section(s), Section(s), Township(s) and Range(s):

**A portion of Section 10 (UNSURVEYED), T8S-R21W, G&SRM, Yuma County, Arizona, as described by metes and bounds below:**

**Commencing at the SOUTHWEST CORNER OF SECTION 10, T8S-R21W (Latitude 32°44'34.59672" N, Longitude 114°24'35.35245" W), Thence East 1320 feet to the Southwest corner of this Claim and the Point of Beginning (Latitude 32°44'34.57466" N, Longitude 114°24'19.98926" W), Thence North 660 feet, Thence East 1320 feet, Thence South 660 feet, Thence West 1320 feet to the Point of Beginning.**

Depicted on the attached claim map.

**THE SOUTHWEST CORNER OF THIS CLAIM IS 1320'± EAST & 0'± NORTH OF THE SOUTHWEST CORNER OF SECTION 10, T8S-R21W.**

Located, dated and posted on the ground this 14<sup>th</sup> day of November, 2017.

BUTTERFIELD MINING, L.L.C. (Owner)

By:   
Jody A. Stone, RLS (Agent)

AMC446882

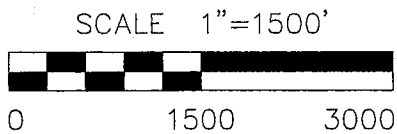
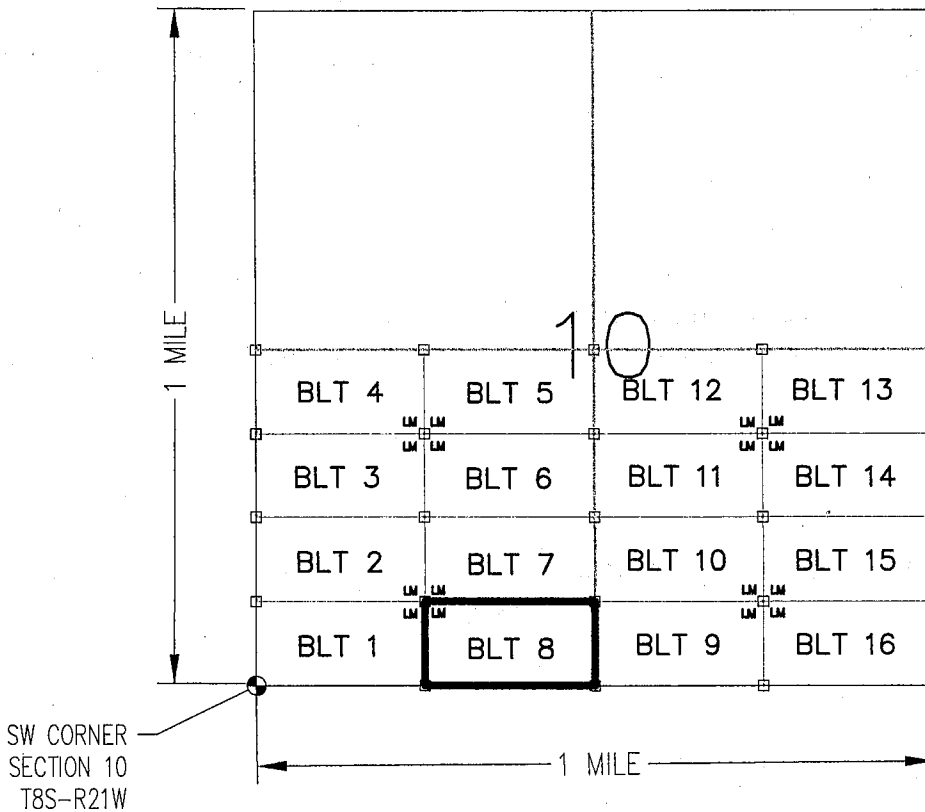


# "BLT 8"

## PLACER MINING CLAIM

### A PORTION OF SECTION 10 (UNSURVEYED)

T8S-R21W, G&SRM, YUMA COUNTY, AZ  
 ALL CLAIMS ARE 1320' IN LENGTH & 660' IN WIDTH

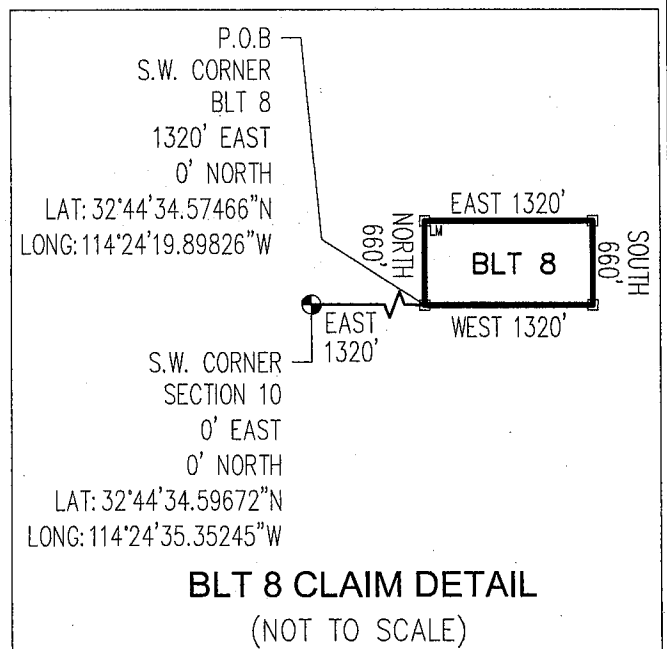


CLAIM ACREAGE = 20 +/- ACRES

□ INDICATES CORNER OF PLACER CLAIM. SET 2"x2"x5' WOODEN POST (TYPICAL).

LM INDICATES LOCATION MONUMENT. SET 2"x2"x5' WOODEN POST (INSIDE THE PLACER CLAIM) 4' by 4' FROM A CORNER POST WITH A PLASTIC BOTTLE ATTACHED CONTAINING THE LOCATION NOTICE (TYPICAL).

LOCATORS: BUTTERFIELD MINING, L.L.C.  
 P.O. BOX 6486, YUMA, AZ 85366




AMC446882

Return to:  
Butterfield Mining, L.L.C.  
P.O. Box 6486  
Yuma, AZ 85366

**LOCATION NOTICE FOR PLACER MINING CLAIM  
STATE OF ARIZONA, COUNTY OF YUMA**

**NOTICE IS HEREBY GIVEN** that the **BLT 9** Placer Mining claim has been located by:  
BUTTERFIELD MINING, L.L.C.  
whose current mailing address is: P.O. Box 6486  
Yuma, AZ 85366



This Placer mining claim consists of approximately **20.00** acres.

The general course of this claim is **East to West** and it is situated in the Dome Mining District, Yuma County, Arizona. This claim is **1320** feet in length and **660** feet in width. This claim is marked by five monuments, constructed of 2" x 2" wood posts extending 4' above the ground, one at each corner and one at the location monument for this claim.

The location monument on which this Location Notice is posted is situated within:

**Section 10 (UNSURVEYED), Township 8 South, Range 21 West**, Gila and Salt River Meridian, Yuma County, Arizona.

The location monument is set inside the **Northeast** corner of this claim, approximately 4' **West** of the **East** line of the claim and 4' **South** of the **North** line of the claim.

This claim encompasses the following Quarter Section(s), Section(s), Township(s) and Range(s):

**A portion of Section 10 (UNSURVEYED), T8S-R21W, G&SRM, Yuma County, Arizona, as described by metes and bounds below:**


**Commencing at the SOUTHWEST CORNER OF SECTION 10, T8S-R21W (Latitude 32°44'34.59672" N, Longitude 114°24'35.35245" W), Thence East 2640 feet to the Southwest corner of this Claim and the Point of Beginning (Latitude 32°44'34.55207" N, Longitude 114°24'04.44407" W), Thence North 660 feet, Thence East 1320 feet, Thence South 660 feet, Thence West 1320 feet to the Point of Beginning.**

Depicted on the attached claim map.

**THE SOUTHWEST CORNER OF THIS CLAIM IS 2640'± EAST & 0'± NORTH OF THE SOUTHWEST CORNER OF SECTION 10, T8S-R21W.**

Located, dated and posted on the ground this 14<sup>th</sup> day of November, 2017.

BUTTERFIELD MINING, L.L.C. (Owner)

By:   
Jody A. Stone, RLS (Agent)

AMC446883

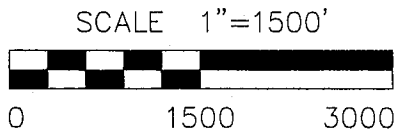
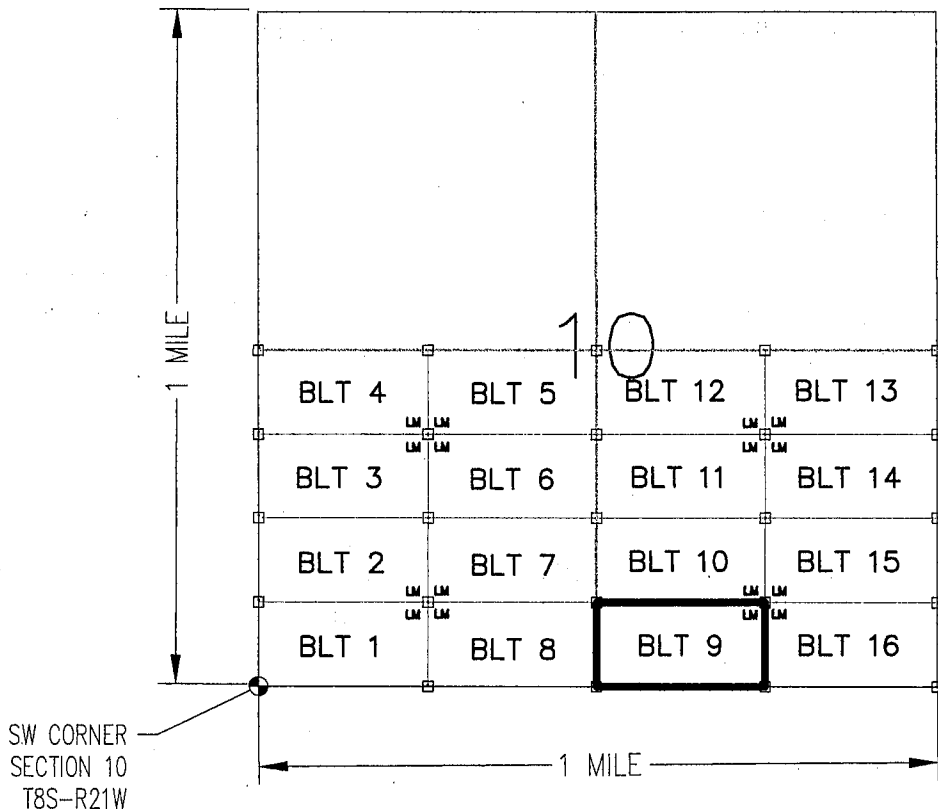
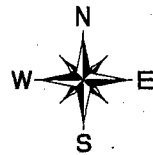


# "BLT 9"

## PLACER MINING CLAIM

### A PORTION OF SECTION 10 (UNSURVEYED)

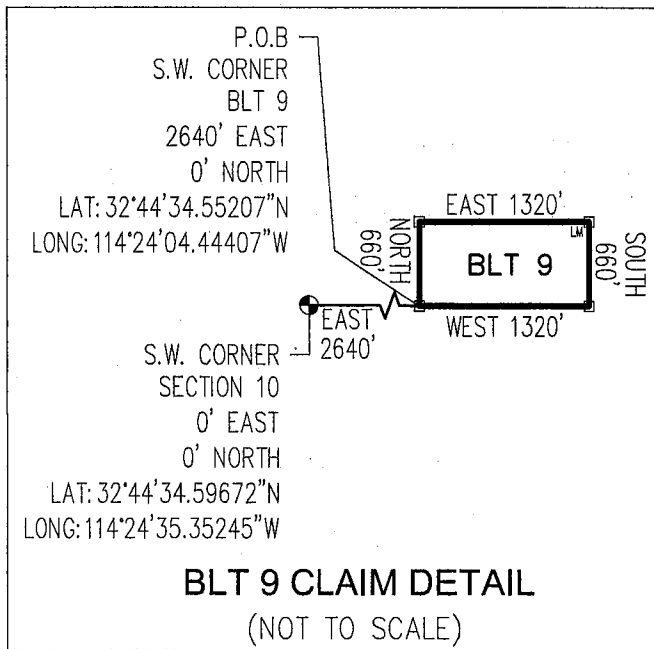
T8S-R21W, G&SRM, YUMA COUNTY, AZ  
 ALL CLAIMS ARE 1320' IN LENGTH & 660' IN WIDTH



CLAIM ACREAGE = 20 +/- ACRES

- INDICATES CORNER OF PLACER CLAIM. SET 2"x2"x5' WOODEN POST (TYPICAL).
- LM INDICATES LOCATION MONUMENT. SET 2"x2"x5' WOODEN POST (INSIDE THE PLACER CLAIM) 4' by 4' FROM A CORNER POST WITH A PLASTIC BOTTLE ATTACHED CONTAINING THE LOCATION NOTICE (TYPICAL).

LOCATORS: BUTTERFIELD MINING, L.L.C.  
 P.O. BOX 6486, YUMA, AZ 85366




AHC446883

Return to:  
Butterfield Mining, L.L.C.  
P.O. Box 6486  
Yuma, AZ 85366

**LOCATION NOTICE FOR PLACER MINING CLAIM  
STATE OF ARIZONA, COUNTY OF YUMA**

**NOTICE IS HEREBY GIVEN** that the **BLT 10** Placer Mining claim has been located by:  
BUTTERFIELD MINING, L.L.C.  
whose current mailing address is: P.O. Box 6486  
Yuma, AZ 85366



This Placer mining claim consists of approximately **20.00** acres.

The general course of this claim is **East to West** and it is situated in the Dome Mining District, Yuma County, Arizona. This claim is **1320** feet in length and **660** feet in width. This claim is marked by five monuments, constructed of 2" x 2" wood posts extending 4' above the ground, one at each corner and one at the location monument for this claim.

The location monument on which this Location Notice is posted is situated within:

**Section 10 (UNSURVEYED), Township 8 South, Range 21 West**, Gila and Salt River Meridian, Yuma County, Arizona.

The location monument is set inside the **Southeast** corner of this claim, approximately 4' **West** of the **East** line of the claim and 4' **North** of the **South** line of the claim.

This claim encompasses the following Quarter Section(s), Section(s), Township(s) and Range(s):

**A portion of Section 10 (UNSURVEYED), T8S-R21W, G&SRM, Yuma County, Arizona, as described by metes and bounds below:**

**Commencing at the SOUTHWEST CORNER OF SECTION 10, T8S-R21W (Latitude 32°44'34.59672" N, Longitude 114°24'35.35245" W), Thence East 2640 feet, Thence North 660 feet to the Southwest corner of this Claim and the Point of Beginning (Latitude 32°44'41.08236" N, Longitude 114°24'04.43055" W), Thence North 660 feet, Thence East 1320 feet, Thence South 660 feet, Thence West 1320 feet to the Point of Beginning.**

Depicted on the attached claim map.

**THE SOUTHWEST CORNER OF THIS CLAIM IS 2640'± EAST & 660'± NORTH OF THE SOUTHWEST CORNER OF SECTION 10, T8S-R21W.**

Located, dated and posted on the ground this 14<sup>th</sup> day of November, 2017.

BUTTERFIELD MINING, L.L.C. (Owner)

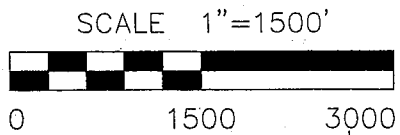
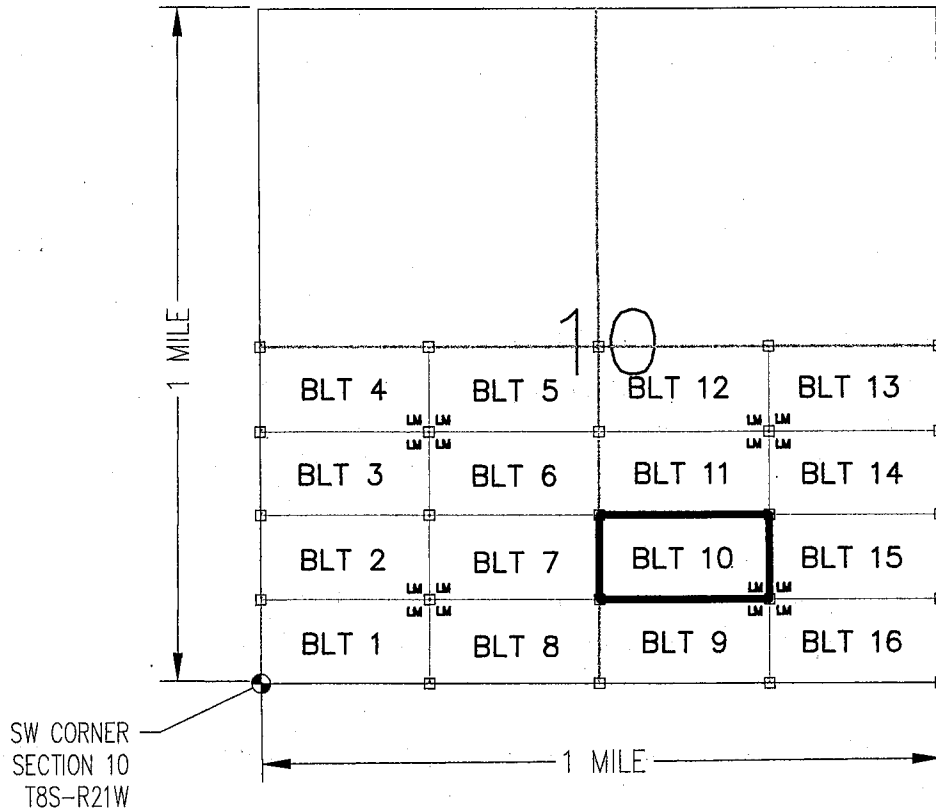
By:

  
Jody A. Stone, RLS (Agent)

AMC446884

# "BLT 10" PLACER MINING CLAIM A PORTION OF SECTION 10 (UNSURVEYED)

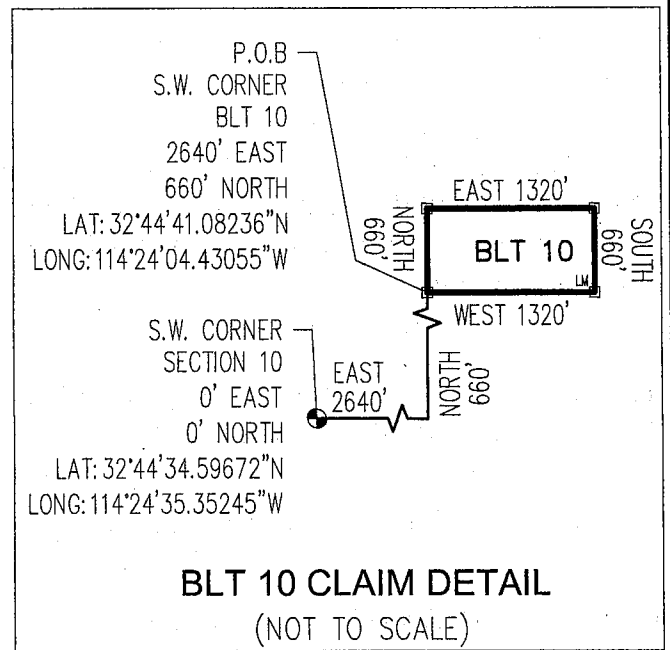
T8S-R21W, G&SRM, YUMA COUNTY, AZ  
ALL CLAIMS ARE 1320' IN LENGTH & 660' IN WIDTH



CLAIM ACREAGE = 20 +/- ACRES

- INDICATES CORNER OF PLACER CLAIM. SET 2"x2"x5' WOODEN POST (TYPICAL).
- LM INDICATES LOCATION MONUMENT. SET 2"x2"x5' WOODEN POST (INSIDE THE PLACER CLAIM) 4' by 4' FROM A CORNER POST WITH A PLASTIC BOTTLE ATTACHED CONTAINING THE LOCATION NOTICE (TYPICAL).

LOCATORS: BUTTERFIELD MINING, L.L.C.  
P.O. BOX 6486, YUMA, AZ 85366




AHC 446884



Return to:  
Butterfield Mining, L.L.C.  
P.O. Box 6486  
Yuma, AZ 85366

**LOCATION NOTICE FOR PLACER MINING CLAIM  
STATE OF ARIZONA, COUNTY OF YUMA**

**NOTICE IS HEREBY GIVEN** that the **BLT 11** Placer Mining claim has been located by:  
**BUTTERFIELD MINING, L.L.C.**  
whose current mailing address is: P.O. Box 6486  
Yuma, AZ 85366



This Placer mining claim consists of approximately **20** acres.

The general course of this claim is **East to West** and it is situated in the Dome Mining District, Yuma County, Arizona. This claim is **1320** feet in length and **660** feet in width. This claim is marked by five monuments, constructed of 2" x 2" wood posts extending 4' above the ground, one at each corner and one at the location monument for this claim.

The location monument on which this Location Notice is posted is situated within:

**Section 10 (UNSURVEYED), Township 8 South, Range 21 West**, Gila and Salt River Meridian, Yuma County, Arizona.

The location monument is set inside the **Northeast** corner of this claim, approximately 4' **West** of the **East** line of the claim and 4' **South** of the **North** line of the claim.

This claim encompasses the following Quarter Section(s), Section(s), Township(s) and Range(s):

**A portion of Section 10 (UNSURVEYED), T8S-R21W, G&SRM, Yuma County, Arizona, as described by metes and bounds below:**

**Commencing at the SOUTHWEST CORNER OF SECTION 10, T8S-R21W (Latitude 32°44'34.59672" N, Longitude 114°24'35.35245" W), Thence East 2640 feet, Thence North 1320 feet to the Southwest corner of this Claim and the Point of Beginning (Latitude 32°44'47.61266" N, Longitude 114°24'04.41703" W), Thence North 660 feet, Thence East 1320 feet, Thence South 660 feet, Thence West 1320 feet to the Point of Beginning.**

Depicted on the attached claim map.

**THE SOUTHWEST CORNER OF THIS CLAIM IS 2640± EAST & 1320± NORTH OF THE SOUTHWEST CORNER OF SECTION 10, T8S-R21W.**

Located, dated and posted on the ground this 14<sup>th</sup> day of November, 2017.

BUTTERFIELD MINING, L.L.C. (Owner)

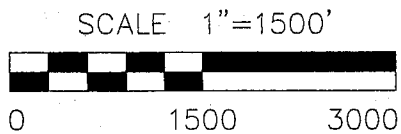
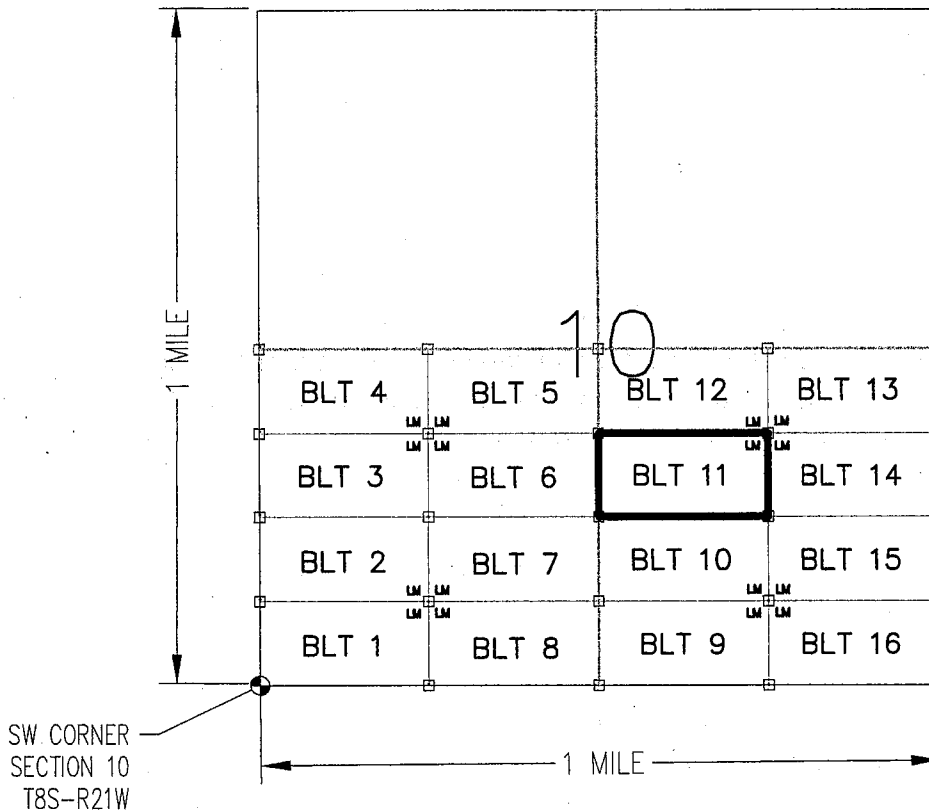
By:

  
Jody A. Stone, RLS (Agent)

AMC 446885

# "BLT 11" PLACER MINING CLAIM A PORTION OF SECTION 10 (UNSURVEYED)

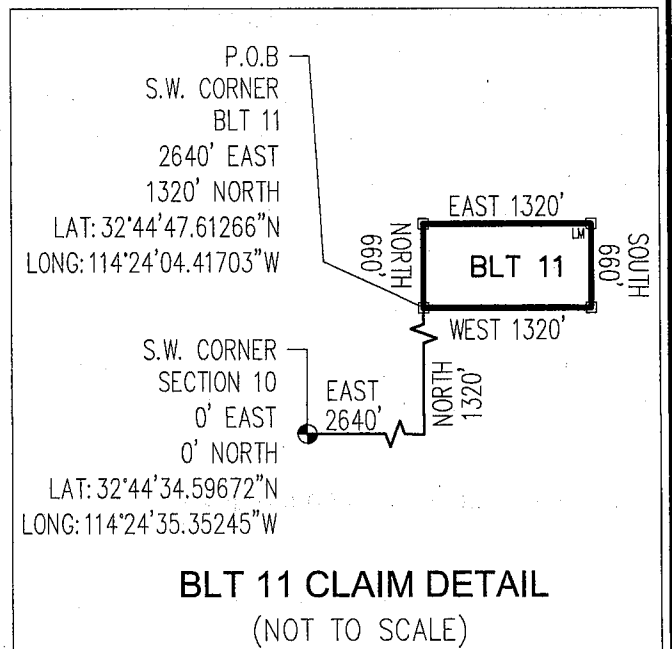
T8S-R21W, G&SRM, YUMA COUNTY, AZ  
ALL CLAIMS ARE 1320' IN LENGTH & 660' IN WIDTH



CLAIM ACREAGE = 20 +/- ACRES

- INDICATES CORNER OF PLACER CLAIM. SET 2"x2"x5' WOODEN POST (TYPICAL).
- LM INDICATES LOCATION MONUMENT. SET 2"x2"x5' WOODEN POST (INSIDE THE PLACER CLAIM) 4' by 4' FROM A CORNER POST WITH A PLASTIC BOTTLE ATTACHED CONTAINING THE LOCATION NOTICE (TYPICAL).

LOCATORS: BUTTERFIELD MINING, L.L.C.  
P.O. BOX 6486, YUMA, AZ 85366




AMC446885

Return to:  
Butterfield Mining, L.L.C.  
P.O. Box 6486  
Yuma, AZ 85366

**LOCATION NOTICE FOR PLACER MINING CLAIM  
STATE OF ARIZONA, COUNTY OF YUMA**

**NOTICE IS HEREBY GIVEN** that the **BLT 12** Placer Mining claim has been located by:  
BUTTERFIELD MINING, L.L.C.  
whose current mailing address is: P.O. Box 6486  
Yuma, AZ 85366



This Placer mining claim consists of approximately **20** acres.

The general course of this claim is **East to West** and it is situated in the Dome Mining District, Yuma County, Arizona. This claim is **1320** feet in length and **660** feet in width. This claim is marked by five monuments, constructed of 2" x 2" wood posts extending 4' above the ground, one at each corner and one at the location monument for this claim.

The location monument on which this Location Notice is posted is situated within:

**Section 10 (UNSURVEYED), Township 8 South, Range 21 West**, Gila and Salt River Meridian, Yuma County, Arizona.

The location monument is set inside the **Southeast** corner of this claim, approximately 4' **West** of the **East** line of the claim and 4' **North** of the **South** line of the claim.

This claim encompasses the following Quarter Section(s), Section(s), Township(s) and Range(s):

**A portion of Section 10 (UNSURVEYED), T8S-R21W, G&SRM, Yuma County, Arizona, as described by metes and bounds below:**


**Commencing at the SOUTHWEST CORNER OF SECTION 10, T8S-R21W (Latitude 32°44'34.59672" N, Longitude 114°24'35.35245" W), Thence East 2640 feet, Thence North 1980 feet to the Southwest corner of this Claim and the Point of Beginning (Latitude 32°44'54.14295" N, Longitude 114°24'04.40351" W), Thence North 660 feet, Thence East 1320 feet, Thence South 660 feet, Thence West 1320 feet to the Point of Beginning.**

Depicted on the attached claim map.

**THE SOUTHWEST CORNER OF THIS CLAIM IS 2640'± EAST & 1980'± NORTH OF THE SOUTHWEST CORNER OF SECTION 10, T8S-R21W.**

Located, dated and posted on the ground this 14<sup>th</sup> day of November, 2017.

BUTTERFIELD MINING, L.L.C. (Owner)

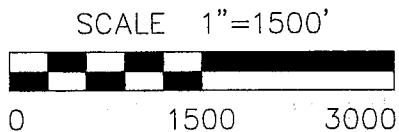
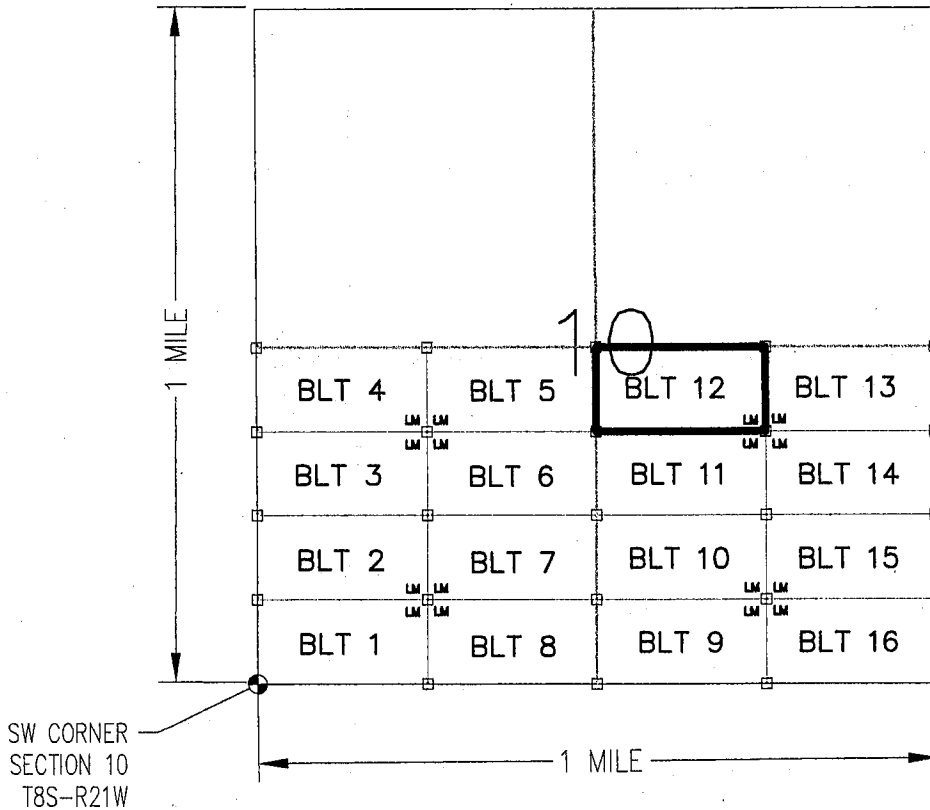
By:   
Jody A. Stone, RLS (Agent)

AMC 446886



# "BLT 12" PLACER MINING CLAIM A PORTION OF SECTION 10 (UNSURVEYED)

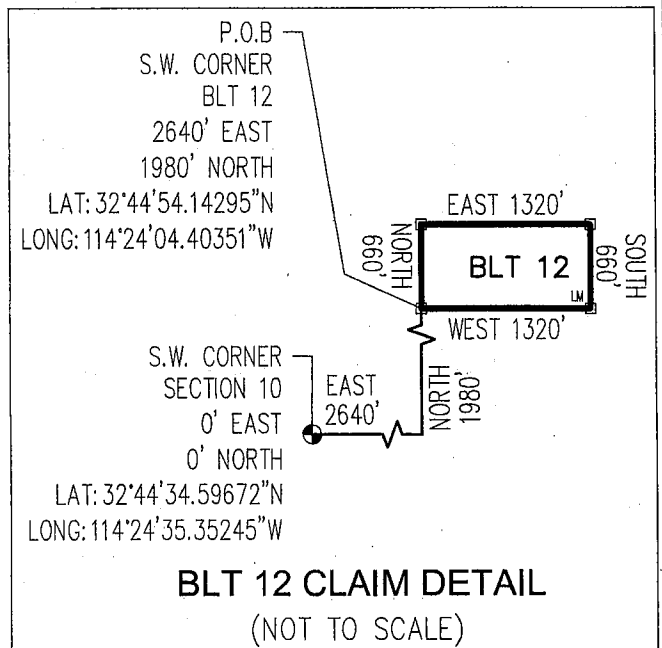
T8S-R21W, G&SRM, YUMA COUNTY, AZ  
ALL CLAIMS ARE 1320' IN LENGTH & 660' IN WIDTH



CLAIM ACREAGE = 20 +/- ACRES

- INDICATES CORNER OF PLACER CLAIM. SET 2"x2"x5' WOODEN POST (TYPICAL).
- LM INDICATES LOCATION MONUMENT. SET 2"x2"x5' WOODEN POST (INSIDE THE PLACER CLAIM) 4' by 4' FROM A CORNER POST WITH A PLASTIC BOTTLE ATTACHED CONTAINING THE LOCATION NOTICE (TYPICAL).

LOCATORS: BUTTERFIELD MINING, L.L.C.  
P.O. BOX 6486, YUMA, AZ 85366




AN0446886

Return to:  
Butterfield Mining, L.L.C.  
P.O. Box 6486  
Yuma, AZ 85366

**LOCATION NOTICE FOR PLACER MINING CLAIM  
STATE OF ARIZONA, COUNTY OF YUMA**

**NOTICE IS HEREBY GIVEN** that the **BLT 13** Placer Mining claim has been located by:  
BUTTERFIELD MINING, L.L.C.  
whose current mailing address is: P.O. Box 6486  
Yuma, AZ 85366



This Placer mining claim consists of approximately **20** acres.

The general course of this claim is **East to West** and it is situated in the Dome Mining District, Yuma County, Arizona. This claim is **1320** feet in length and **660** feet in width. This claim is marked by five monuments, constructed of 2" x 2" wood posts extending 4' above the ground, one at each corner and one at the location monument for this claim.

The location monument on which this Location Notice is posted is situated within:

**Section 10 (UNSURVEYED), Township 8 South, Range 21 West**, Gila and Salt River Meridian, Yuma County, Arizona.

The location monument is set inside the **Southwest** corner of this claim, approximately 4' **East** of the **West** line of the claim and 4' **North** of the **South** line of the claim.

This claim encompasses the following Quarter Section(s), Section(s), Township(s) and Range(s):

**A portion of Section 10 (UNSURVEYED), T8S-R21W, G&SRM, Yuma County, Arizona, as described by metes and bounds below:**

**Commencing at the SOUTHWEST CORNER OF SECTION 10, T8S-R21W (Latitude 32°44'34.59672" N, Longitude 114°24'35.35245" W), Thence East 3960 feet, Thence North 1980 feet to the Southwest corner of this Claim and the Point of Beginning (Latitude 32°44'54.11984" N, Longitude 114°23'48.94837" W), Thence North 660 feet, Thence East 1320 feet, Thence South 660 feet, Thence West 1320 feet to the Point of Beginning.**

Depicted on the attached claim map.

**THE SOUTHWEST CORNER OF THIS CLAIM IS 3960'± EAST & 1980'± NORTH OF THE SOUTHWEST CORNER OF SECTION 10, T8S-R21W.**

Located, dated and posted on the ground this 14<sup>th</sup> day of November, 2017.

BUTTERFIELD MINING, L.L.C. (Owner)

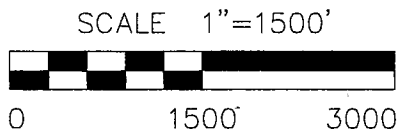
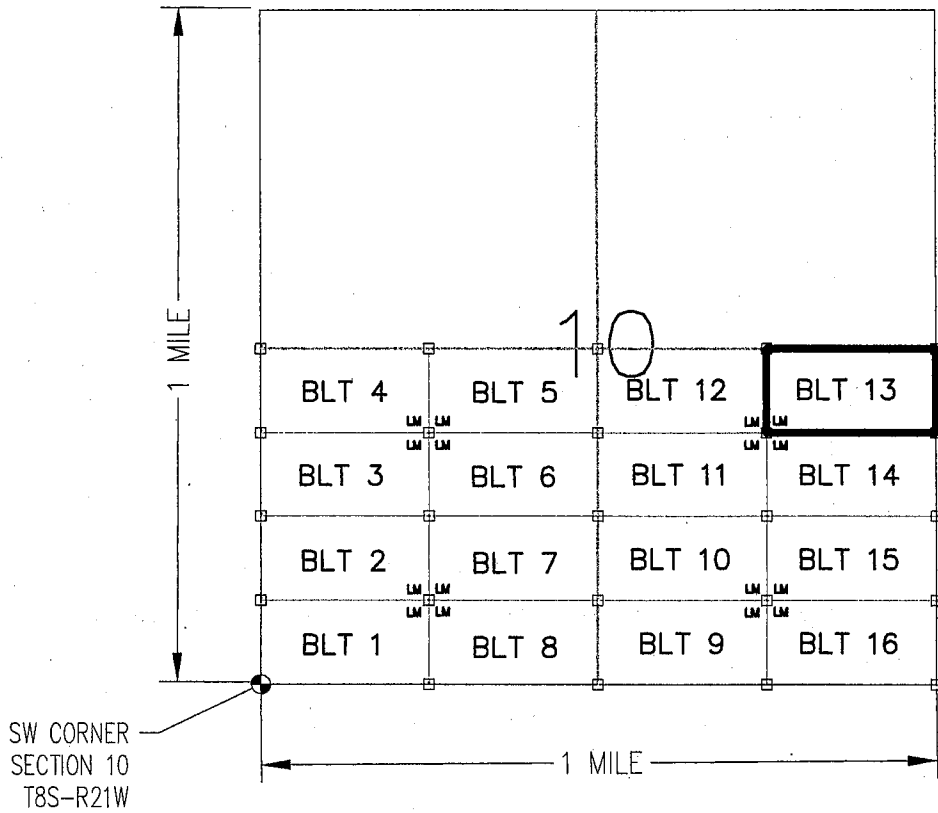
By:

  
Jody A Stone, RLS (Agent)

AMC 446887

# "BLT 13" PLACER MINING CLAIM A PORTION OF SECTION 10 ( UNSURVEYED )

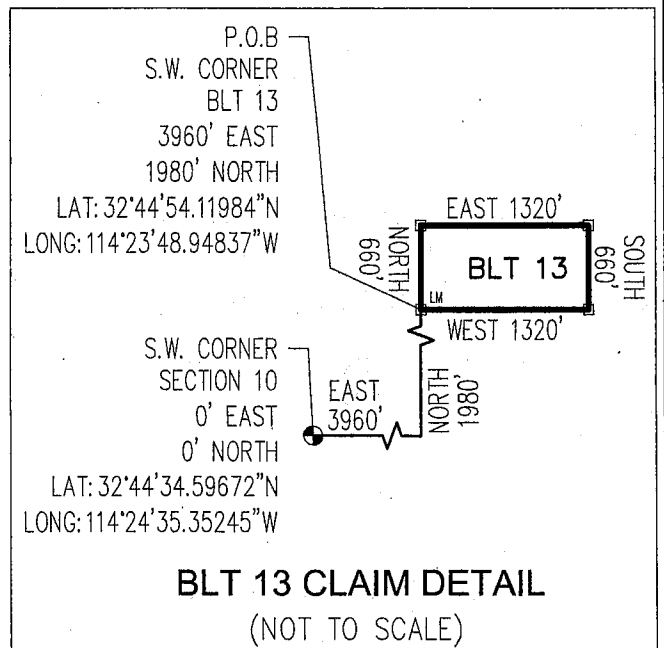
T8S-R21W, G&SRM, YUMA COUNTY, AZ  
ALL CLAIMS ARE 1320' IN LENGTH & 660' IN WIDTH



CLAIM ACREAGE = 20 +/- ACRES

- INDICATES CORNER OF PLACER CLAIM. SET 2"x2"x5' WOODEN POST (TYPICAL).
- LM INDICATES LOCATION MONUMENT. SET 2"x2"x5' WOODEN POST (INSIDE THE PLACER CLAIM) 4' by 4' FROM A CORNER POST WITH A PLASTIC BOTTLE ATTACHED CONTAINING THE LOCATION NOTICE (TYPICAL).

LOCATORS: BUTTERFIELD MINING, L.L.C.  
P.O. BOX 6486, YUMA, AZ 85366




AMC446887



Return to:  
Butterfield Mining, L.L.C.  
P.O. Box 6486  
Yuma, AZ 85366

**LOCATION NOTICE FOR PLACER MINING CLAIM  
STATE OF ARIZONA, COUNTY OF YUMA**

**NOTICE IS HEREBY GIVEN** that the **BLT 14** Placer Mining claim has been located by:  
**BUTTERFIELD MINING, L.L.C.**  
whose current mailing address is: P.O. Box 6486  
Yuma, AZ 85366



This Placer mining claim consists of approximately **20** acres.

The general course of this claim is **East to West** and it is situated in the Dome Mining District, Yuma County, Arizona. This claim is **1320** feet in length and **660** feet in width. This claim is marked by five monuments, constructed of 2" x 2" wood posts extending 4' above the ground, one at each corner and one at the location monument for this claim.

The location monument on which this Location Notice is posted is situated within:

**Section 10 (UNSURVEYED), Township 8 South, Range 21 West**, Gila and Salt River Meridian, Yuma County, Arizona.

The location monument is set inside the **Northwest** corner of this claim, approximately 4' **East** of the **West** line of the claim and 4' **South** of the **North** line of the claim.

This claim encompasses the following Quarter Section(s), Section(s), Township(s) and Range(s):

**A portion of Section 10 (UNSURVEYED), T8S-R21W, G&SRM, Yuma County, Arizona, as described by metes and bounds below:**

**Commencing at the SOUTHWEST CORNER OF SECTION 10, T8S-R21W (Latitude 32°44'34.59672" N, Longitude 114°24'35.35245" W), Thence East 3960 feet, Thence North 1320 feet to the Southwest corner of this Claim and the Point of Beginning (Latitude 32°44'47.58955" N, Longitude 114°23'48.96220" W), Thence North 660 feet, Thence East 1320 feet, Thence South 660 feet, Thence West 1320 feet to the Point of Beginning.**


Depicted on the attached claim map.

**THE SOUTHWEST CORNER OF THIS CLAIM IS 3960'± EAST & 1320'± NORTH OF THE SOUTHWEST CORNER OF SECTION 10, T8S-R21W.**

Located, dated and posted on the ground this 14<sup>th</sup> day of November, 2017.

BUTTERFIELD MINING, L.L.C. (Owner)

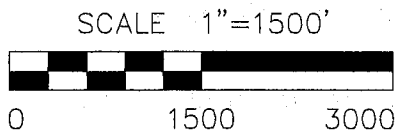
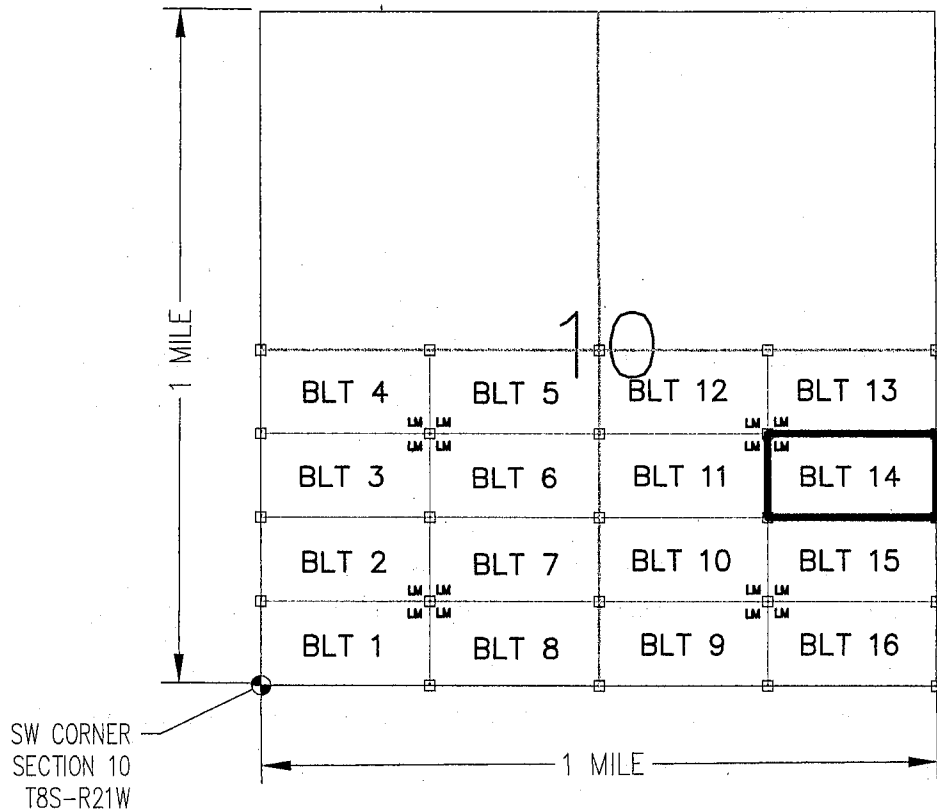
By:

  
\_\_\_\_\_  
Jody A. Stone, RLS (Agent)

AMC446888

# "BLT 14" PLACER MINING CLAIM A PORTION OF SECTION 10 ( UNSURVEYED )

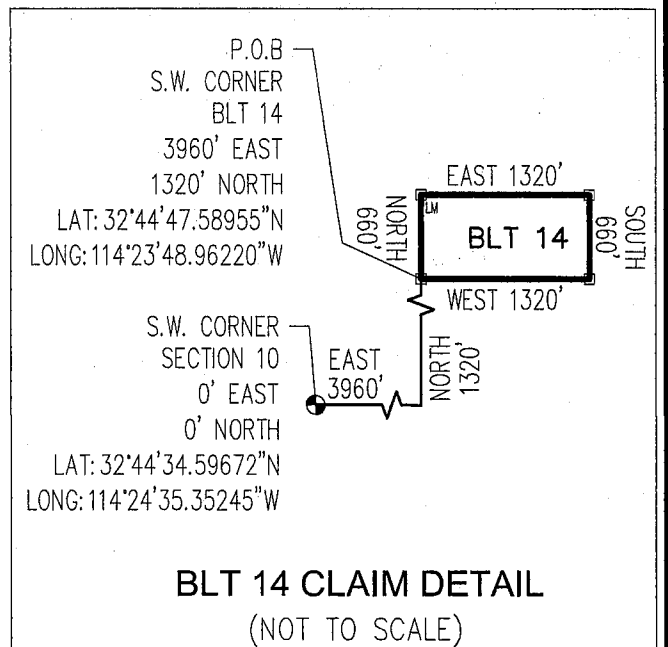
T8S-R21W, G&SRM, YUMA COUNTY, AZ  
ALL CLAIMS ARE 1320' IN LENGTH & 660' IN WIDTH



CLAIM ACREAGE = 20 +/- ACRES

- INDICATES CORNER OF PLACER CLAIM. SET 2"x2"x5' WOODEN POST (TYPICAL).
- LM INDICATES LOCATION MONUMENT. SET 2"x2"x5' WOODEN POST (INSIDE THE PLACER CLAIM) 4' by 4' FROM A CORNER POST WITH A PLASTIC BOTTLE ATTACHED CONTAINING THE LOCATION NOTICE (TYPICAL).

LOCATORS: BUTTERFIELD MINING, L.L.C.  
P.O. BOX 6486, YUMA, AZ 85366




AMC446888

Return to:  
Butterfield Mining, L.L.C.  
P.O. Box 6486  
Yuma, AZ 85366

**LOCATION NOTICE FOR PLACER MINING CLAIM  
STATE OF ARIZONA, COUNTY OF YUMA**

**NOTICE IS HEREBY GIVEN** that the **BLT 15** Placer Mining claim has been located by:  
BUTTERFIELD MINING, L.L.C.  
whose current mailing address is: P.O. Box 6486  
Yuma, AZ 85366



This Placer mining claim consists of approximately **20.00** acres.

The general course of this claim is **East to West** and it is situated in the Dome Mining District, Yuma County, Arizona. This claim is **1320** feet in length and **660** feet in width. This claim is marked by five monuments, constructed of 2" x 2" wood posts extending 4' above the ground, one at each corner and one at the location monument for this claim.

The location monument on which this Location Notice is posted is situated within:

**Section 10 (UNSURVEYED), Township 8 South, Range 21 West**, Gila and Salt River Meridian, Yuma County, Arizona.

The location monument is set inside the **Southwest** corner of this claim, approximately 4' **East** of the **West** line of the claim and 4' **North** of the **South** line of the claim.

This claim encompasses the following Quarter Section(s), Section(s), Township(s) and Range(s):

**A portion of Section 10 (UNSURVEYED), T8S-R21W, G&SRM, Yuma County, Arizona, as described by metes and bounds below:**


**Commencing at the SOUTHWEST CORNER OF SECTION 10, T8S-R21W (Latitude 32°44'34.59672" N, Longitude 114°24'35.35245" W), Thence East 3960 feet, Thence North 660 feet to the Southwest corner of this Claim and the Point of Beginning (Latitude 32°44'41.05925" N, Longitude 114°23'48.97603" W), Thence North 660 feet, Thence East 1320 feet, Thence South 660 feet, Thence West 1320 feet to the Point of Beginning.**

Depicted on the attached claim map.

**THE SOUTHWEST CORNER OF THIS CLAIM IS 3960'± EAST & 660'± NORTH OF THE SOUTHWEST CORNER OF SECTION 10, T8S-R21W.**

Located, dated and posted on the ground this 14<sup>th</sup> day of November, 2017.

BUTTERFIELD MINING, L.L.C. (Owner)

By:   
Jody A. Stone, RLS (Agent)

AMC 446889

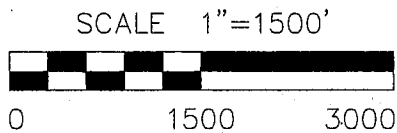
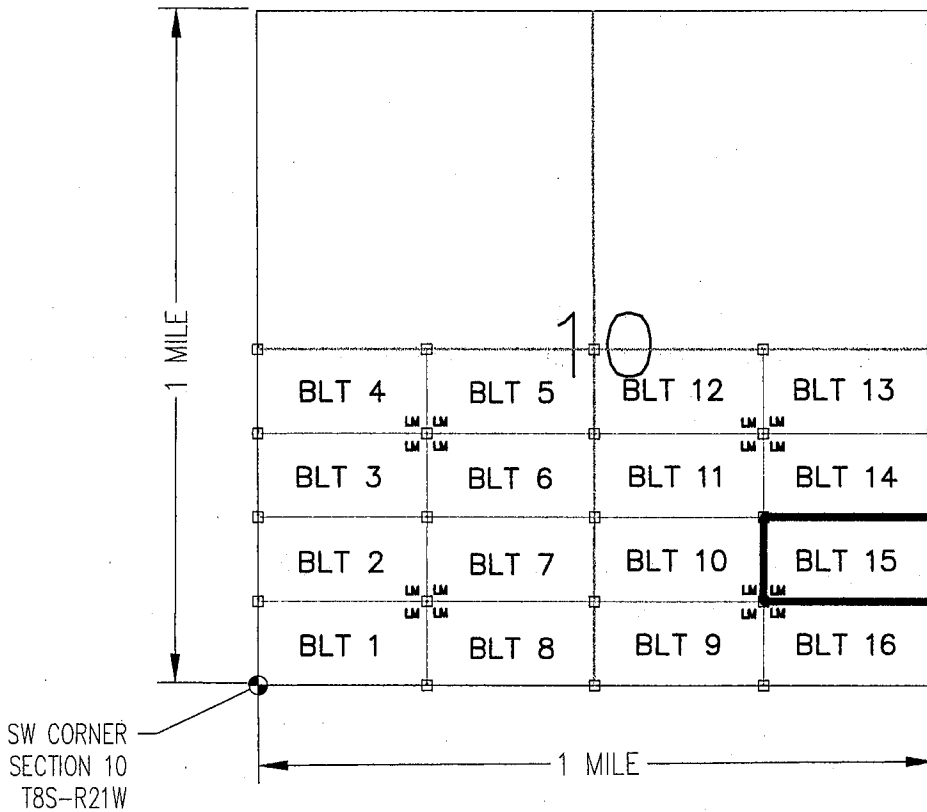


# "BLT 15"

## PLACER MINING CLAIM

### A PORTION OF SECTION 10 (UNSURVEYED)

T8S-R21W, G&SRM, YUMA COUNTY, AZ  
 ALL CLAIMS ARE 1320' IN LENGTH & 660' IN WIDTH

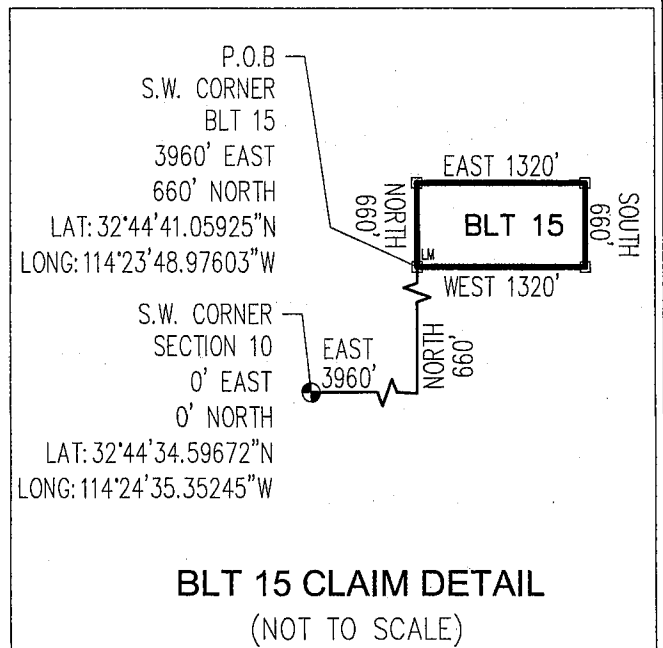


CLAIM ACREAGE = 20 +/- ACRES

□ INDICATES CORNER OF PLACER CLAIM. SET 2"x2"x5' WOODEN POST (TYPICAL).

LM INDICATES LOCATION MONUMENT. SET 2"x2"x5' WOODEN POST (INSIDE THE PLACER CLAIM) 4' by 4' FROM A CORNER POST WITH A PLASTIC BOTTLE ATTACHED CONTAINING THE LOCATION NOTICE (TYPICAL).

LOCATORS: BUTTERFIELD MINING, L.L.C.  
 P.O. BOX 6486, YUMA, AZ 85366




AMC446889

Return to:  
Butterfield Mining, L.L.C.  
P.O. Box 6486  
Yuma, AZ 85366

**LOCATION NOTICE FOR PLACER MINING CLAIM  
STATE OF ARIZONA, COUNTY OF YUMA**

**NOTICE IS HEREBY GIVEN** that the **BLT 16** Placer Mining claim has been located by:  
BUTTERFIELD MINING, L.L.C.  
whose current mailing address is: P.O. Box 6486  
Yuma, AZ 85366



This Placer mining claim consists of approximately **20.00** acres.

The general course of this claim is **East to West** and it is situated in the Dome Mining District, Yuma County, Arizona. This claim is **1320** feet in length and **660** feet in width. This claim is marked by five monuments, constructed of 2" x 2" wood posts extending 4' above the ground, one at each corner and one at the location monument for this claim.

The location monument on which this Location Notice is posted is situated within:

**Section 10 (UNSURVEYED), Township 8 South, Range 21 West**, Gila and Salt River Meridian, Yuma County, Arizona.

The location monument is set inside the **Northwest** corner of this claim, approximately 4' **East** of the **West** line of the claim and 4' **South** of the **North** line of the claim.

This claim encompasses the following Quarter Section(s), Section(s), Township(s) and Range(s):

**A portion of Section 10 (UNSURVEYED), T8S-R21W, G&SRM, Yuma County, Arizona, as described by metes and bounds below:**

**Commencing at the SOUTHWEST CORNER OF SECTION 10, T8S-R21W (Latitude 32°44'34.59672" N, Longitude 114°24'35.35245" W), Thence East 3960 feet to the Southwest corner of this Claim and the Point of Beginning (Latitude 32°44'34.52895" N, Longitude 114°23'48.98986" W), Thence North 660 feet, Thence East 1320 feet, Thence South 660 feet, Thence West 1320 feet to the Point of Beginning.**

Depicted on the attached claim map.

**THE SOUTHWEST CORNER OF THIS CLAIM IS 3960'± EAST & 0'± & NORTH OF THE SOUTHWEST CORNER OF SECTION 10, T8S-R21W.**

Located, dated and posted on the ground this 14<sup>th</sup> day of November, 2017.

BUTTERFIELD MINING, L.L.C. (Owner)

By:

  
Jody A. Stone, RLS (Agent)

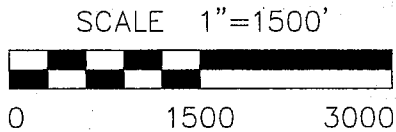
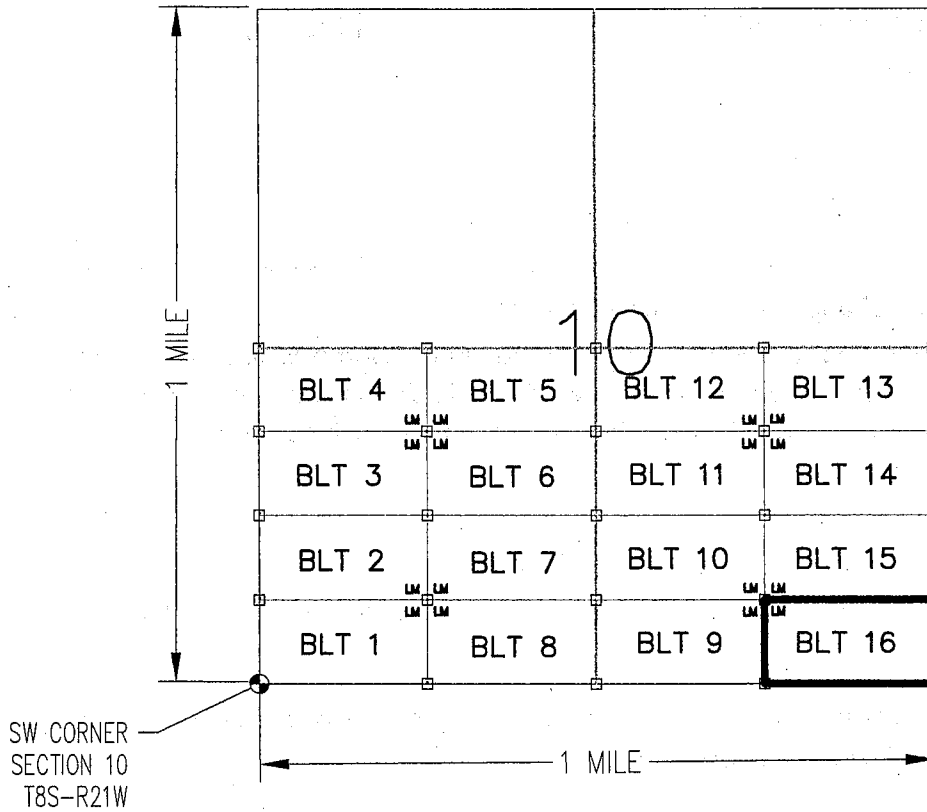
AHC446890

# "BLT 16"

## PLACER MINING CLAIM

### A PORTION OF SECTION 10 (UNSURVEYED)

T8S-R21W, G&SRM, YUMA COUNTY, AZ  
 ALL CLAIMS ARE 1320' IN LENGTH & 660' IN WIDTH

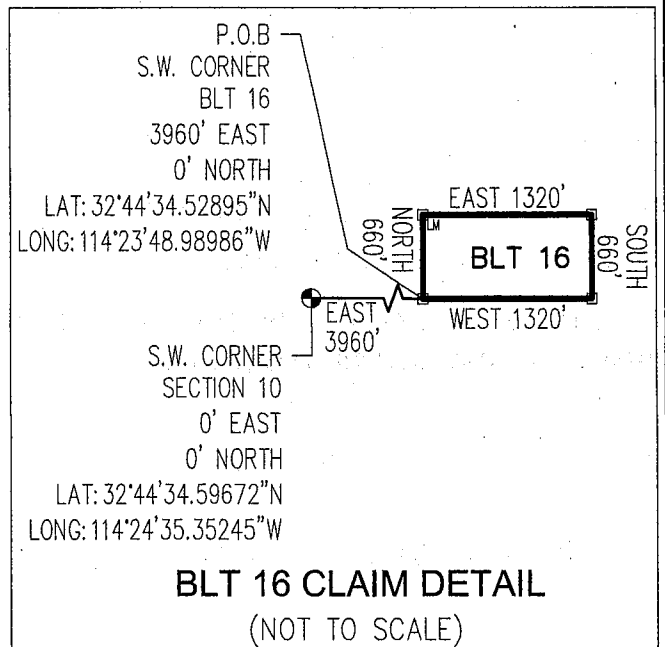


CLAIM ACREAGE = 20 +/- ACRES

□ INDICATES CORNER OF PLACER CLAIM. SET 2"x2"x5' WOODEN POST (TYPICAL).

LM INDICATES LOCATION MONUMENT. SET 2"x2"x5' WOODEN POST (INSIDE THE PLACER CLAIM) 4' BY 4' FROM A CORNER POST WITH A PLASTIC BOTTLE ATTACHED CONTAINING THE LOCATION NOTICE (TYPICAL).

LOCATORS: BUTTERFIELD MINING, L.L.C.  
 P.O. BOX 6486, YUMA, AZ 85366




ANCL446890



Return to:  
Butterfield Mining, L.L.C.  
P.O. Box 6486  
Yuma, AZ 85366

**LOCATION NOTICE FOR PLACER MINING CLAIM  
STATE OF ARIZONA, COUNTY OF YUMA**

**NOTICE IS HEREBY GIVEN** that the **BLT 17** Placer Mining claim has been located by:  
BUTTERFIELD MINING, L.L.C.  
whose current mailing address is: P.O. Box 6486  
Yuma, AZ 85366



This Placer mining claim consists of approximately **20** acres.

The general course of this claim is **East to West** and it is situated in the Dome Mining District, Yuma County, Arizona. This claim is **1320** feet in length and **660** feet in width. This claim is marked by five monuments, constructed of 2" x 2" wood posts extending 4' above the ground, one at each corner and one at the location monument for this claim.

The location monument on which this Location Notice is posted is situated within:

**Section 15 (UNSURVEYED), Township 8 South, Range 21 West**, Gila and Salt River Meridian, Yuma County, Arizona.

The location monument is set inside the **Southwest** corner of this claim, approximately 4' **East** of the **West** line of the claim and 4' **North** of the **South** line of the claim.

This claim encompasses the following Quarter Section(s), Section(s), Township(s) and Range(s):

**A portion of Section 15 (UNSURVEYED), T8S-R21W, G&SRM, Yuma County, Arizona, as described by metes and bounds below:**


**Beginning at the NORTHWEST CORNER OF SECTION 15, T8S-R21W (Latitude 32°44'34.59672" N, Longitude 114°24'35.35245" W), being the Northwest corner of this Claim, Thence East 1320 feet, Thence South 660 feet, Thence West 1320 feet, Thence North 660 feet to the Point of Beginning.**

Depicted on the attached claim map.

**THE NORTHWEST CORNER OF THIS CLAIM IS 0' EAST & 0' SOUTH OF THE NORTHWEST CORNER OF SECTION 15, T8S-R21W.**

Located, dated and posted on the ground this 14<sup>th</sup> day of November, 2017.

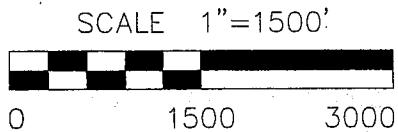
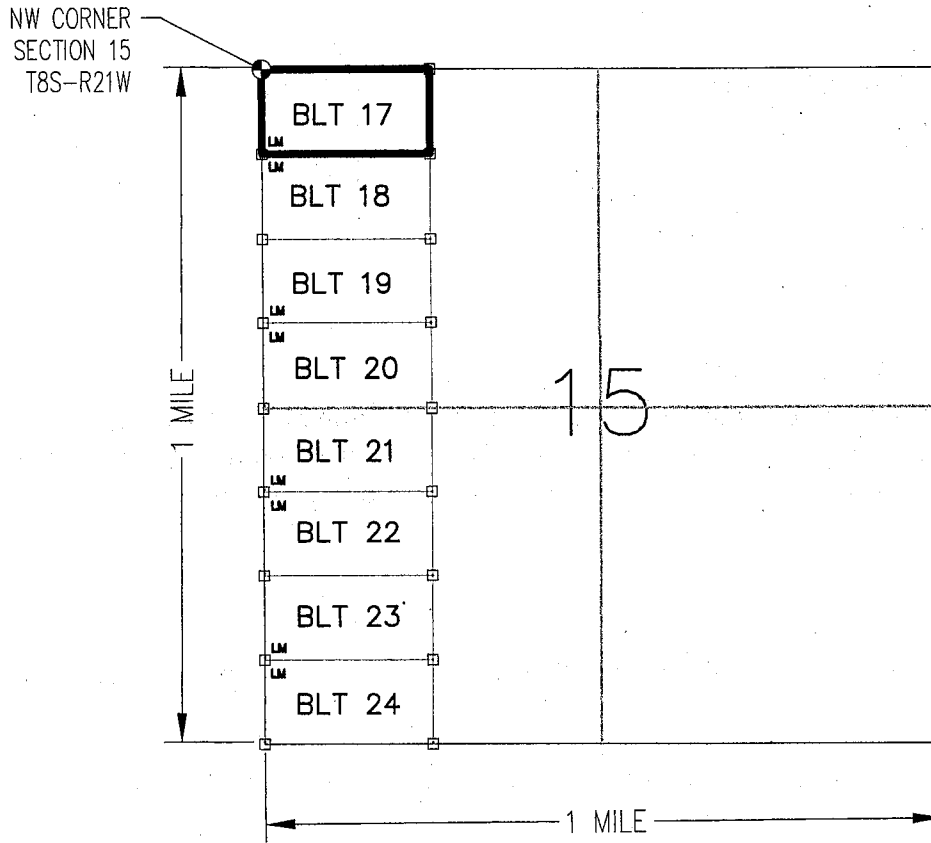
BUTTERFIELD MINING, L.L.C. (Owner)

By:   
Jody A. Stone, RLS (Agent)

AM0446891

# "BLT 17" PLACER MINING CLAIM A PORTION OF SECTION 15 (UNSURVEYED)

T8S-R21W, G&SRM, YUMA COUNTY, AZ  
ALL CLAIMS ARE 1320' IN LENGTH & 660' IN WIDTH

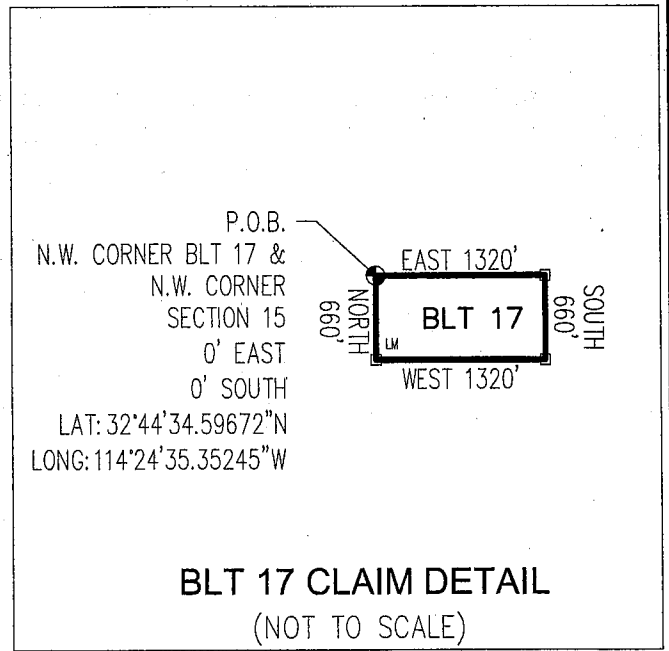


CLAIM ACREAGE = 20 +/- ACRES

□ INDICATES CORNER OF PLACER CLAIM. SET 2"x2"x5' WOODEN POST (TYPICAL).

LM INDICATES LOCATION MONUMENT. SET 2"x2"x5' WOODEN POST (INSIDE THE PLACER CLAIM) 4' by 4' FROM A CORNER POST WITH A PLASTIC BOTTLE ATTACHED CONTAINING THE LOCATION NOTICE (TYPICAL).

LOCATORS: BUTTERFIELD MINING, L.L.C.  
P.O. BOX 6486, YUMA, AZ 85366



ANCH46891

Return to:  
Butterfield Mining, L.L.C.  
P.O. Box 6486  
Yuma, AZ 85366

**LOCATION NOTICE FOR PLACER MINING CLAIM  
STATE OF ARIZONA, COUNTY OF YUMA**

**NOTICE IS HEREBY GIVEN** that the **BLT 18** Placer Mining claim has been located by:  
BUTTERFIELD MINING, L.L.C.  
whose current mailing address is: P.O. Box 6486  
Yuma, AZ 85366

RECEIVED  
BLM AZ STATE OFFICE  
2017 NOV 21 P 3:53  
PHOENIX, ARIZONA  
BLM  
Date  
Stamp

This Placer mining claim consists of approximately **20** acres.

The general course of this claim is **East to West** and it is situated in the Dome Mining District, Yuma County, Arizona. This claim is **1320** feet in length and **660** feet in width. This claim is marked by five monuments, constructed of 2" x 2" wood posts extending 4' above the ground, one at each corner and one at the location monument for this claim.

The location monument on which this Location Notice is posted is situated within:

**Section 15 (UNSURVEYED), Township 8 South, Range 21 West**, Gila and Salt River Meridian, Yuma County, Arizona.

The location monument is set inside the **Northwest** corner of this claim, approximately 4' **East** of the **West** line of the claim and 4' **South** of the **North** line of the claim.

This claim encompasses the following Quarter Section(s), Section(s), Township(s) and Range(s):

**A portion of Section 15 (UNSURVEYED), T8S-R21W, G&SRM, Yuma County, Arizona, as described by metes and bounds below:**

**Commencing at the NORTHWEST CORNER OF SECTION 15, T8S-R21W (Latitude 32°44'34.59672" N, Longitude 114°24'35.35245" W), Thence South 660 feet to the Northwest corner of this Claim and the Point of Beginning (Latitude 32°44'28.06643" N, Longitude 114°24'35.36535" W), Thence East 1320 feet, Thence South 660 feet, Thence West 1320 feet, Thence North 660 feet to the Point of Beginning.**

Depicted on the attached claim map.

**THE NORTHWEST CORNER OF THIS CLAIM IS 0'± EAST & 660'± SOUTH OF THE NORTHWEST CORNER OF SECTION 15, T8S-R21W.**

Located, dated and posted on the ground this 14<sup>th</sup> day of November, 2017.

BUTTERFIELD MINING, L.L.C. (Owner)

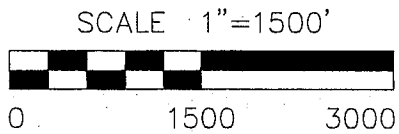
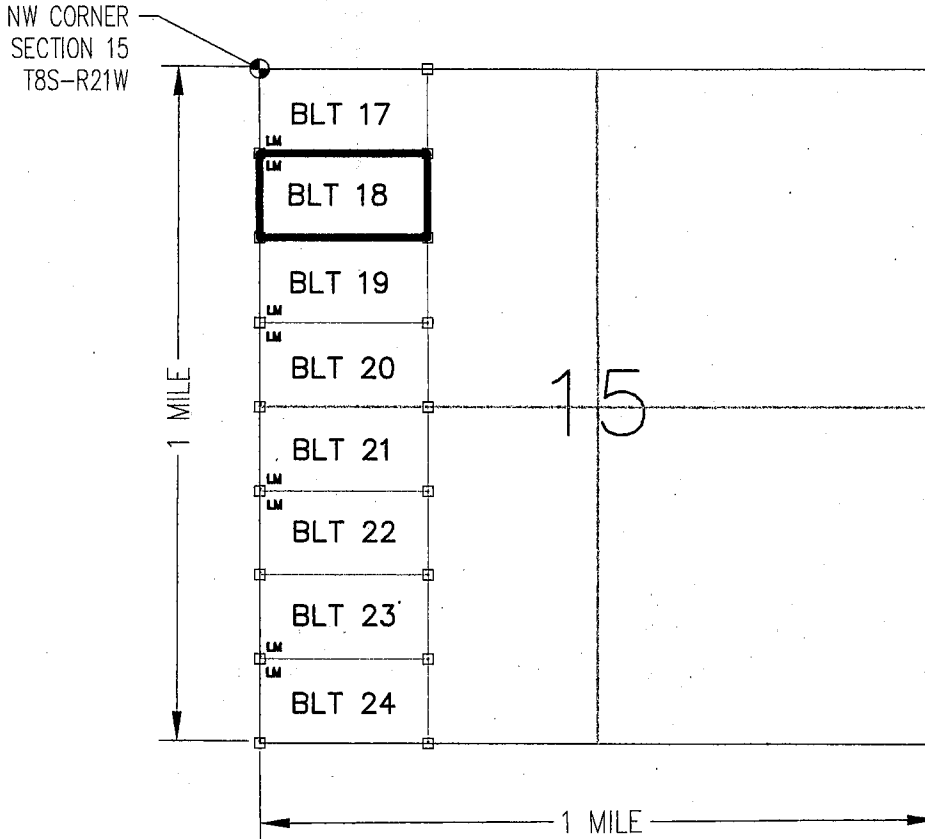
By:   
Jody A. Stone, RLS (Agent)

AMC446892



# "BLT 18" PLACER MINING CLAIM A PORTION OF SECTION 15 ( UNSURVEYED )

T8S-R21W, G&SRM, YUMA COUNTY, AZ  
ALL CLAIMS ARE 1320' IN LENGTH & 660' IN WIDTH



CLAIM ACREAGE = 20 +/- ACRES

- INDICATES CORNER OF PLACER CLAIM. SET 2"x2"x5' WOODEN POST (TYPICAL).
- LM INDICATES LOCATION MONUMENT. SET 2"x2"x5' WOODEN POST (INSIDE THE PLACER CLAIM) 4' by 4' FROM A CORNER POST WITH A PLASTIC BOTTLE ATTACHED CONTAINING THE LOCATION NOTICE (TYPICAL).

LOCATORS: BUTTERFIELD MINING, L.L.C.  
P.O. BOX 6486, YUMA, AZ 85366

N.W. CORNER SECTION 15  
0' EAST  
0' SOUTH  
LAT: 32°44'34.59672"N  
LONG: 114°24'35.35245"W

P.O.B  
N.W. CORNER BLT 18  
0' EAST  
660' SOUTH  
LAT: 32°44'28.06643"N  
LONG: 114°24'35.36535"W


**BLT 18 CLAIM DETAIL**  
(NOT TO SCALE)

ANCL445892

Return to:  
Butterfield Mining, L.L.C.  
P.O. Box 6486  
Yuma, AZ 85366

**LOCATION NOTICE FOR PLACER MINING CLAIM  
STATE OF ARIZONA, COUNTY OF YUMA**

**NOTICE IS HEREBY GIVEN** that the **BLT 19** Placer Mining claim has been located by:  
BUTTERFIELD MINING, L.L.C.  
whose current mailing address is: P.O. Box 6486  
Yuma, AZ 85366



This Placer mining claim consists of approximately **20.00** acres.

The general course of this claim is **East to West** and it is situated in the Dome Mining District, Yuma County, Arizona. This claim is **1320** feet in length and **660** feet in width. This claim is marked by five monuments, constructed of 2" x 2" wood posts extending 4' above the ground, one at each corner and one at the location monument for this claim.

The location monument on which this Location Notice is posted is situated within:

**Section 15 (UNSURVEYED), Township 8 South, Range 21 West**, Gila and Salt River Meridian, Yuma County, Arizona.

The location monument is set inside the **Southwest** corner of this claim, approximately 4' **East** of the **West** line of the claim and 4' **North** of the **South** line of the claim.

This claim encompasses the following Quarter Section(s), Section(s), Township(s) and Range(s):

**A portion of Section 15 (UNSURVEYED), T8S-R21W, G&SRM, Yuma County, Arizona, as described by metes and bounds below:**

**Commencing at the NORTHWEST CORNER OF SECTION 15, T8S-R21W (Latitude 32°44'34.59672" N, Longitude 114°24'35.35245" W), Thence South 1320 feet to the Northwest corner of this Claim and the Point of Beginning (Latitude 32°44'21.53613" N, Longitude 114°24'35.37824" W), Thence East 1320 feet, Thence South 660 feet, Thence West 1320 feet, Thence North 660 feet to the Point of Beginning.**

Depicted on the attached claim map.

**THE NORTHWEST CORNER OF THIS CLAIM IS 0'± EAST & 1320'± SOUTH OF THE NORTHWEST CORNER OF SECTION 15, T8S-R21W.**

Located, dated and posted on the ground this 15<sup>th</sup> day of November, 2017.

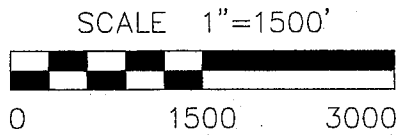
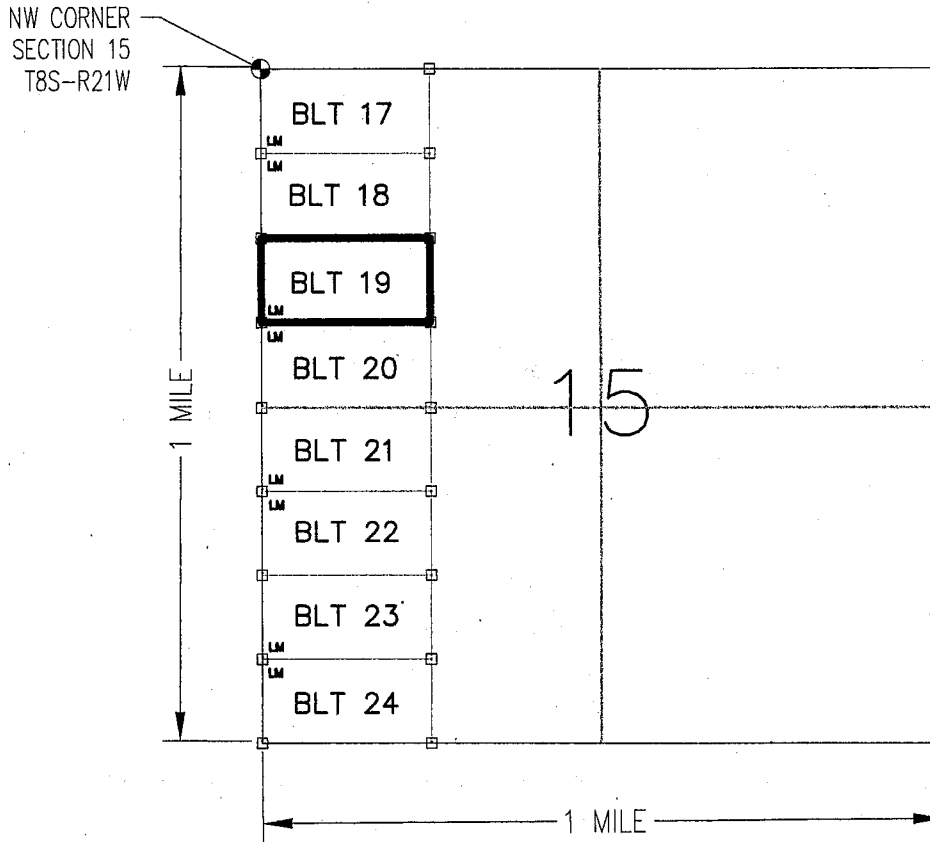
BUTTERFIELD MINING, L.L.C. (Owner)

By:   
Jody A. Stone, RLS (Agent)

AMC446893

# "BLT 19" PLACER MINING CLAIM A PORTION OF SECTION 15 (UNSURVEYED)

T8S-R21W, G&SRM, YUMA COUNTY, AZ  
ALL CLAIMS ARE 1320' IN LENGTH & 660' IN WIDTH



CLAIM ACREAGE = 20 +/- ACRES

- INDICATES CORNER OF PLACER CLAIM. SET 2"x2"x5' WOODEN POST (TYPICAL).
- LM INDICATES LOCATION MONUMENT. SET 2"x2"x5' WOODEN POST (INSIDE THE PLACER CLAIM) 4' by 4' FROM A CORNER POST WITH A PLASTIC BOTTLE ATTACHED CONTAINING THE LOCATION NOTICE (TYPICAL).

LOCATORS: BUTTERFIELD MINING, L.L.C.  
P.O. BOX 6486, YUMA, AZ 85366

N.W. CORNER SECTION 15  
0' EAST  
0' SOUTH  
LAT: 32°44'34.59672"N  
LONG: 114°24'35.35245"W

P.O.B.  
N.W. CORNER BLT 19  
0' EAST  
1320' SOUTH  
LAT: 32°44'21.53613"N  
LONG: 114°24'35.37824"W

**BLT 19 CLAIM DETAIL**  
(NOT TO SCALE)


AMC446893



Return to:  
Butterfield Mining, L.L.C.  
P.O. Box 6486  
Yuma, AZ 85366

**LOCATION NOTICE FOR PLACER MINING CLAIM  
STATE OF ARIZONA, COUNTY OF YUMA**

**NOTICE IS HEREBY GIVEN** that the **BLT 20** Placer Mining claim has been located by:  
**BUTTERFIELD MINING, L.L.C.**  
whose current mailing address is: P.O. Box 6486  
Yuma, AZ 85366



This Placer mining claim consists of approximately **20.00** acres.

The general course of this claim is **East to West** and it is situated in the Dome Mining District, Yuma County, Arizona. This claim is **1320** feet in length and **660** feet in width. This claim is marked by five monuments, constructed of 2" x 2" wood posts extending 4' above the ground, one at each corner and one at the location monument for this claim.

The location monument on which this Location Notice is posted is situated within:

**Section 15 (UNSURVEYED), Township 8 South, Range 21 West**, Gila and Salt River Meridian, Yuma County, Arizona.

The location monument is set inside the **Northwest** corner of this claim, approximately 4' **East** of the **West** line of the claim and 4' **South** of the **North** line of the claim.

This claim encompasses the following Quarter Section(s), Section(s), Township(s) and Range(s):

**A portion of Section 15 (UNSURVEYED), T8S-R21W, G&SRM, Yuma County, Arizona, as described by metes and bounds below:**

**Commencing at the NORTHWEST CORNER OF SECTION 15, T8S-R21W (Latitude 32°44'34.59672" N, Longitude 114°24'35.35245" W), Thence South 1980 feet to the Northwest corner of this Claim and the Point of Beginning (Latitude 32°44'15.00584" N, Longitude 114°24'35.39114" W), Thence East 1320 feet, Thence South 660 feet, Thence West 1320 feet, Thence North 660 feet to the Point of Beginning.**

Depicted on the attached claim map.

**THE NORTHWEST CORNER OF THIS CLAIM IS 0'± EAST & 1980'± SOUTH OF THE NORTHWEST CORNER OF SECTION 15, T8S-R21W.**

Located, dated and posted on the ground this 15<sup>th</sup> day of November, 2017.

BUTTERFIELD MINING, L.L.C. (Owner)

By:

  
Jody A Stone, RLS (Agent)

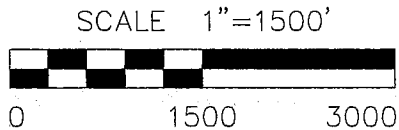
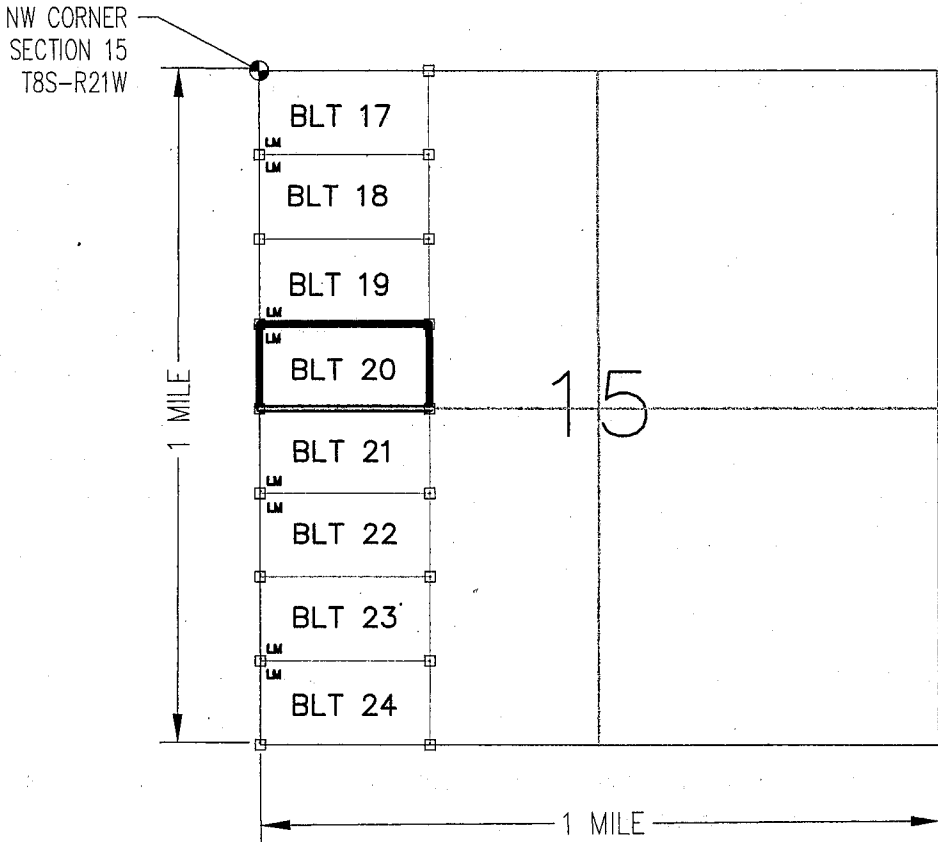
AMC 446894

# "BLT 20"

## PLACER MINING CLAIM

### A PORTION OF SECTION 15 (UNSURVEYED)

T8S-R21W, G&SRM, YUMA COUNTY, AZ  
 ALL CLAIMS ARE 1320' IN LENGTH & 660' IN WIDTH



CLAIM ACREAGE = 20 +/- ACRES

- INDICATES CORNER OF PLACER CLAIM. SET 2"x2"x5' WOODEN POST (TYPICAL).
- LM INDICATES LOCATION MONUMENT. SET 2"x2"x5' WOODEN POST (INSIDE THE PLACER CLAIM) 4' by 4' FROM A CORNER POST WITH A PLASTIC BOTTLE ATTACHED CONTAINING THE LOCATION NOTICE (TYPICAL).

LOCATORS: BUTTERFIELD MINING, L.L.C.  
 P.O. BOX 6486, YUMA, AZ 85366

N.W. CORNER SECTION 15  
 0' EAST  
 0' SOUTH  
 LAT: 32°44'34.59672"N  
 LONG: 114°24'35.35245"W

P.O.B N.W. CORNER BLT 20  
 0' EAST  
 1980' SOUTH  
 LAT: 32°44'15.00584"N  
 LONG: 114°24'35.39114"W


**BLT 20 CLAIM DETAIL**  
(NOT TO SCALE)

AMC446894

Return to:  
Butterfield Mining, L.L.C.  
P.O. Box 6486  
Yuma, AZ 85366

**LOCATION NOTICE FOR PLACER MINING CLAIM  
STATE OF ARIZONA, COUNTY OF YUMA**

**NOTICE IS HEREBY GIVEN** that the **BLT 21** Placer Mining claim has been located by:  
BUTTERFIELD MINING, L.L.C.  
whose current mailing address is: P.O. Box 6486  
Yuma, AZ 85366



This Placer mining claim consists of approximately **20** acres.

The general course of this claim is **East to West** and it is situated in the Dome Mining District, Yuma County, Arizona. This claim is **1320** feet in length and **660** feet in width. This claim is marked by five monuments, constructed of 2" x 2" wood posts extending 4' above the ground, one at each corner and one at the location monument for this claim.

The location monument on which this Location Notice is posted is situated within:

**Section 15 (UNSURVEYED), Township 8 South, Range 21 West**, Gila and Salt River Meridian, Yuma County, Arizona.

The location monument is set inside the **Southwest** corner of this claim, approximately 4' **East** of the **West** line of the claim and 4' **North** of the **South** line of the claim.

This claim encompasses the following Quarter Section(s), Section(s), Township(s) and Range(s):

**A portion of Section 15 (UNSURVEYED), T8S-R21W, G&SRM, Yuma County, Arizona, as described by metes and bounds below:**


**Commencing at the NORTHWEST CORNER OF SECTION 15, T8S-R21W (Latitude 32°44'34.59672" N, Longitude 114°24'35.35245" W), Thence South 2640 feet to the Northwest corner of this Claim and the Point of Beginning (Latitude 32°44'08.47554" N, Longitude 114°24'35.40404" W), Thence East 1320 feet, Thence South 660 feet, Thence West 1320 feet, Thence North 660 feet to the Point of Beginning.**

Depicted on the attached claim map.

**THE NORTHWEST CORNER OF THIS CLAIM IS 0'± EAST & 2640'± SOUTH OF THE NORTHWEST CORNER OF SECTION 15, T8S-R21W.**

Located, dated and posted on the ground this 15<sup>th</sup> day of November, 2017.

BUTTERFIELD MINING, L.L.C. (Owner)

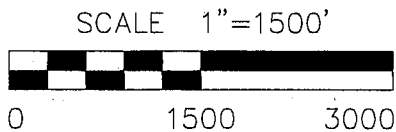
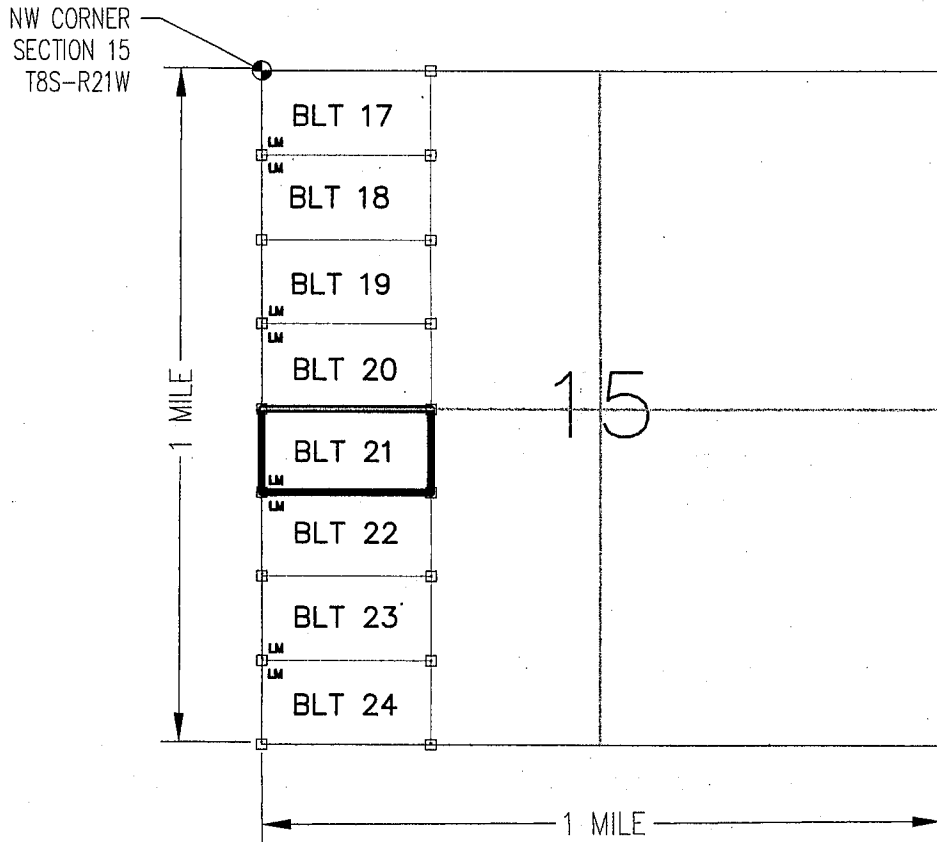
By:   
Jody A. Stone, RLS (Agent)

AMC446895



# "BLT 21" PLACER MINING CLAIM A PORTION OF SECTION 15 ( UNSURVEYED )

T8S-R21W, G&SRM, YUMA COUNTY, AZ  
ALL CLAIMS ARE 1320' IN LENGTH & 660' IN WIDTH



CLAIM ACREAGE = 20 +/- ACRES

- INDICATES CORNER OF PLACER CLAIM. SET 2"x2"x5' WOODEN POST (TYPICAL).
- LM INDICATES LOCATION MONUMENT. SET 2"x2"x5' WOODEN POST (INSIDE THE PLACER CLAIM) 4' by 4' FROM A CORNER POST WITH A PLASTIC BOTTLE ATTACHED CONTAINING THE LOCATION NOTICE (TYPICAL).

LOCATORS: BUTTERFIELD MINING, L.L.C.  
P.O. BOX 6486, YUMA, AZ 85366

N.W. CORNER SECTION 15  
0' EAST  
0' SOUTH  
LAT: 32°44'34.59672"N  
LONG: 114°24'35.35245"W

P.O.B N.W. CORNER BLT 21  
0' EAST  
2640' SOUTH  
LAT: 32°44'08.47554"N  
LONG: 114°24'35.40404"W


**BLT 21 CLAIM DETAIL**  
(NOT TO SCALE)

AMC446895

Return to:  
Butterfield Mining, L.L.C.  
P.O. Box 6486  
Yuma, AZ 85366

**LOCATION NOTICE FOR PLACER MINING CLAIM  
STATE OF ARIZONA, COUNTY OF YUMA**

**NOTICE IS HEREBY GIVEN** that the **BLT 22** Placer Mining claim has been located by:  
BUTTERFIELD MINING, L.L.C.  
whose current mailing address is: P.O. Box 6486  
Yuma, AZ 85366



This Placer mining claim consists of approximately **20** acres.

The general course of this claim is **East to West** and it is situated in the Dome Mining District, Yuma County, Arizona. This claim is **1320** feet in length and **660** feet in width. This claim is marked by five monuments, constructed of 2" x 2" wood posts extending 4' above the ground, one at each corner and one at the location monument for this claim.

The location monument on which this Location Notice is posted is situated within:

**Section 15 (UNSURVEYED), Township 8 South, Range 21 West**, Gila and Salt River Meridian, Yuma County, Arizona.

The location monument is set inside the **Northwest** corner of this claim, approximately 4' **East** of the **West** line of the claim and 4' **South** of the **North** line of the claim.

This claim encompasses the following Quarter Section(s), Section(s), Township(s) and Range(s):

**A portion of Section 15 (UNSURVEYED), T8S-R21W, G&SRM, Yuma County, Arizona, as described by metes and bounds below:**

**Commencing at the NORTHWEST CORNER OF SECTION 15, T8S-R21W (Latitude 32°44'34.59672" N, Longitude 114°24'35.35245" W), Thence South 3300 feet to the Northwest corner of this Claim and the Point of Beginning (Latitude 32°44'01.94524" N, Longitude 114°24'35.41695" W), Thence East 1320 feet, Thence South 660 feet, Thence West 1320 feet, Thence North 660 feet to the Point of Beginning.**

Depicted on the attached claim map.

**THE NORTHWEST CORNER OF THIS CLAIM IS 0'± EAST & 3300'± SOUTH OF THE NORTHWEST CORNER OF SECTION 15, T8S-R21W.**

Located, dated and posted on the ground this 15<sup>th</sup> day of November, 2017.

BUTTERFIELD MINING, L.L.C. (Owner)

By:   
Jody A. Stone, RLS (Agent)

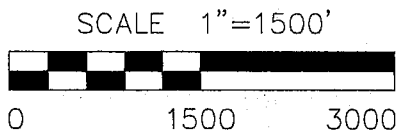
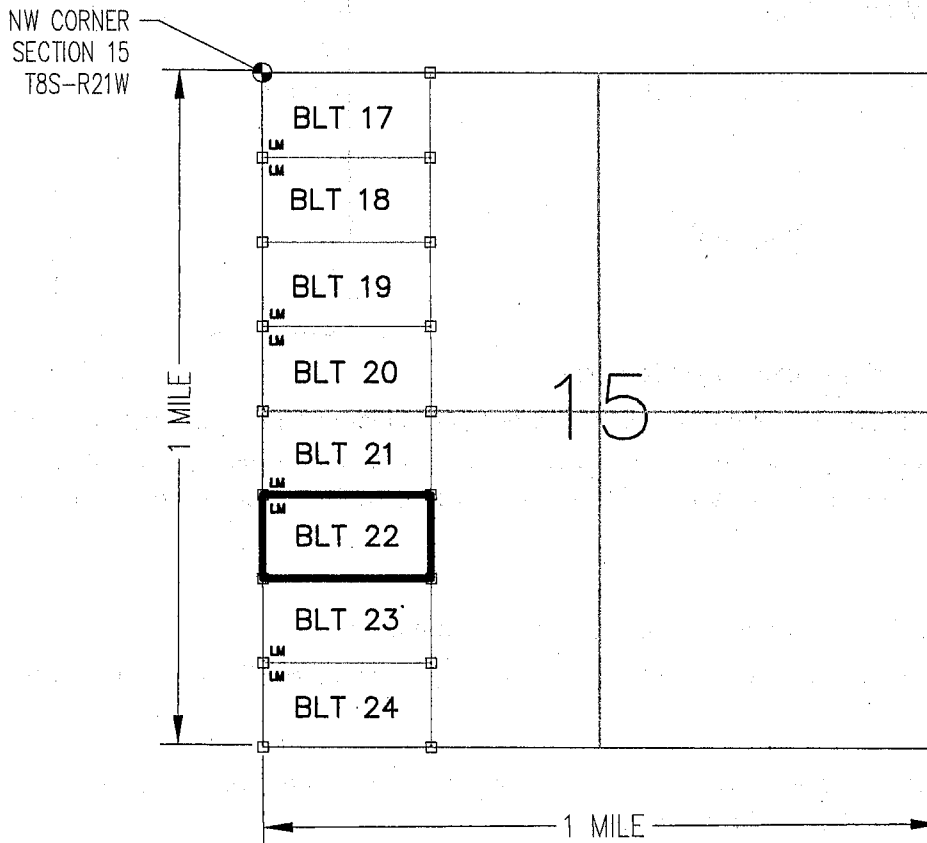
AMC446896

# "BLT 22"

## PLACER MINING CLAIM

### A PORTION OF SECTION 15 ( UNSURVEYED )

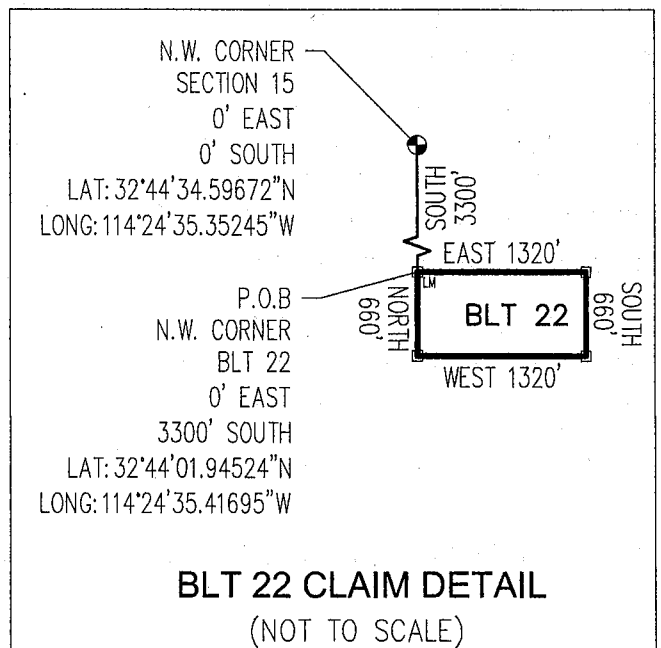
T8S-R21W, G&SRM, YUMA COUNTY, AZ  
 ALL CLAIMS ARE 1320' IN LENGTH & 660' IN WIDTH



CLAIM ACREAGE = 20 +/- ACRES

- INDICATES CORNER OF PLACER CLAIM. SET 2"x2"x5' WOODEN POST (TYPICAL).
- LM INDICATES LOCATION MONUMENT. SET 2"x2"x5' WOODEN POST (INSIDE THE PLACER CLAIM) 4' by 4' FROM A CORNER POST WITH A PLASTIC BOTTLE ATTACHED CONTAINING THE LOCATION NOTICE (TYPICAL).

LOCATORS: BUTTERFIELD MINING, L.L.C.  
 P.O. BOX 6486, YUMA, AZ 85366




AMC446896



Return to:  
Butterfield Mining, L.L.C.  
P.O. Box 6486  
Yuma, AZ 85366

**LOCATION NOTICE FOR PLACER MINING CLAIM  
STATE OF ARIZONA, COUNTY OF YUMA**

**NOTICE IS HEREBY GIVEN** that the **BLT 23** Placer Mining claim has been located by:  
BUTTERFIELD MINING, L.L.C.  
whose current mailing address is: P.O. Box 6486  
Yuma, AZ 85366



This Placer mining claim consists of approximately **20** acres.

The general course of this claim is **East to West** and it is situated in the Dome Mining District, Yuma County, Arizona. This claim is **1320** feet in length and **660** feet in width. This claim is marked by five monuments, constructed of 2" x 2" wood posts extending 4' above the ground, one at each corner and one at the location monument for this claim.

The location monument on which this Location Notice is posted is situated within:

**Section 15 (UNSURVEYED), Township 8 South, Range 21 West**, Gila and Salt River Meridian, Yuma County, Arizona.

The location monument is set inside the **Southwest** corner of this claim, approximately 4' **East** of the **West** line of the claim and 4' **North** of the **South** line of the claim.

This claim encompasses the following Quarter Section(s), Section(s), Township(s) and Range(s):

**A portion of Section 15 (UNSURVEYED), T8S-R21W, G&SRM, Yuma County, Arizona, as described by metes and bounds below:**

**Commencing at the NORTHWEST CORNER OF SECTION 15, T8S-R21W (Latitude 32°44'34.59672" N, Longitude 114°24'35.35245" W), Thence South 3960 feet to the Northwest corner of this Claim and the Point of Beginning (Latitude 32°43'55.41494" N, Longitude 114°24'35.42985" W), Thence East 1320 feet, Thence South 660 feet, Thence West 1320 feet, Thence North 660 feet to the Point of Beginning.**

Depicted on the attached claim map.

**THE NORTHWEST CORNER OF THIS CLAIM IS 0'± EAST & 3960'± SOUTH OF THE NORTHWEST CORNER OF SECTION 15, T8S-R21W.**

Located, dated and posted on the ground this 15<sup>th</sup> day of November, 2017.

BUTTERFIELD MINING, L.L.C. (Owner)

By:

  
Jody A. Stone, RLS (Agent)

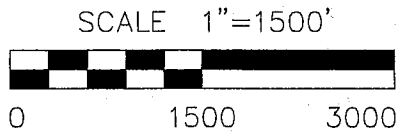
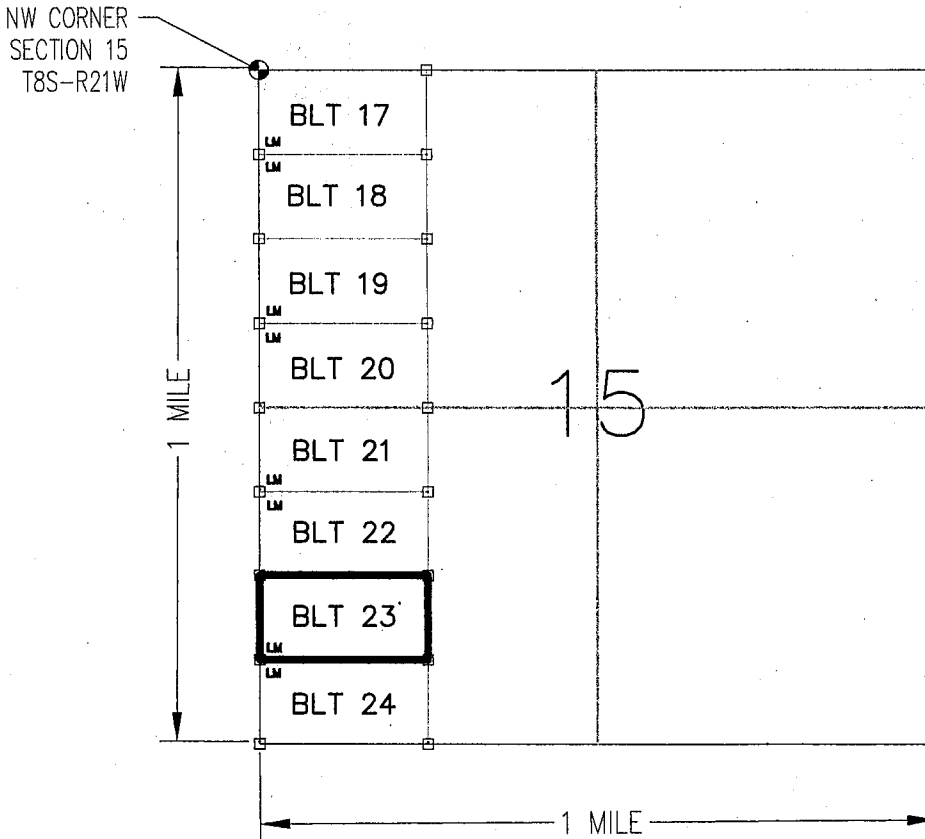
AMC446897

# "BLT 23"

## PLACER MINING CLAIM

### A PORTION OF SECTION 15 ( UNSURVEYED )

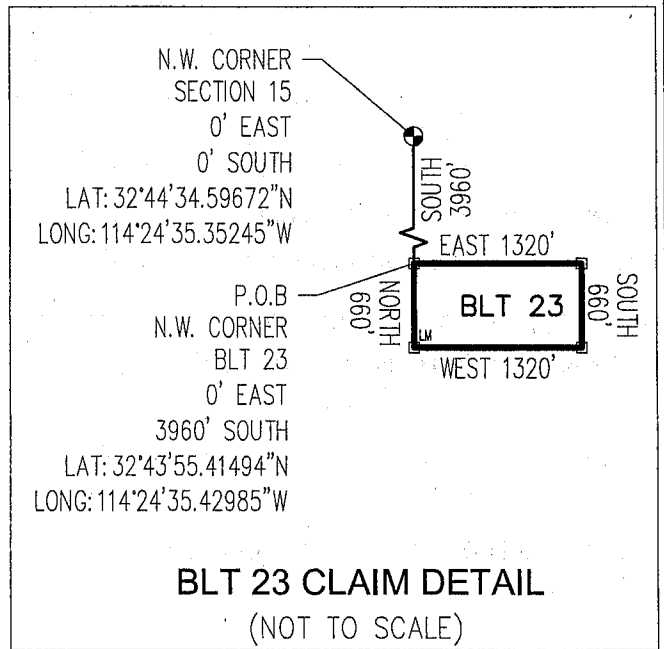
T8S-R21W, G&SRM, YUMA COUNTY, AZ  
 ALL CLAIMS ARE 1320' IN LENGTH & 660' IN WIDTH



CLAIM ACREAGE = 20 +/- ACRES

- INDICATES CORNER OF PLACER CLAIM. SET 2"x2"x5' WOODEN POST (TYPICAL).
- LM INDICATES LOCATION MONUMENT. SET 2"x2"x5' WOODEN POST (INSIDE THE PLACER CLAIM) 4' by 4' FROM A CORNER POST WITH A PLASTIC BOTTLE ATTACHED CONTAINING THE LOCATION NOTICE (TYPICAL).

LOCATORS: BUTTERFIELD MINING, L.L.C.  
 P.O. BOX 6486, YUMA, AZ 85366




AMC446897

Return to:  
Butterfield Mining, L.L.C.  
P.O. Box 6486  
Yuma, AZ 85366

**LOCATION NOTICE FOR PLACER MINING CLAIM  
STATE OF ARIZONA, COUNTY OF YUMA**

**NOTICE IS HEREBY GIVEN** that the **BLT 24** Placer Mining claim has been located by:  
BUTTERFIELD MINING, L.L.C.  
whose current mailing address is: P.O. Box 6486  
Yuma, AZ 85366



This Placer mining claim consists of approximately **20** acres.

The general course of this claim is **East to West** and it is situated in the Dome Mining District, Yuma County, Arizona. This claim is **1320** feet in length and **660** feet in width. This claim is marked by five monuments, constructed of 2" x 2" wood posts extending 4' above the ground, one at each corner and one at the location monument for this claim.

The location monument on which this Location Notice is posted is situated within:

**Section 15 (UNSURVEYED), Township 8 South, Range 21 West**, Gila and Salt River Meridian, Yuma County, Arizona.

The location monument is set inside the **Northwest** corner of this claim, approximately 4' **East** of the **West** line of the claim and 4' **South** of the **North** line of the claim.

This claim encompasses the following Quarter Section(s), Section(s), Township(s) and Range(s):

**A portion of Section 15 (UNSURVEYED), T8S-R21W, G&SRM, Yuma County, Arizona, as described by metes and bounds below:**

**Commencing at the NORTHWEST CORNER OF SECTION 15, T8S-R21W (Latitude 32°44'34.59672" N, Longitude 114°24'35.35245" W), Thence South 4620 feet to the Northwest corner of this Claim and the Point of Beginning (Latitude 32°43'48.88464" N, Longitude 114°24'35.44276" W), Thence East 1320 feet, Thence South 660 feet, Thence West 1320 feet, Thence North 660 feet to the Point of Beginning.**

Depicted on the attached claim map.

**THE NORTHWEST CORNER OF THIS CLAIM IS 0'± EAST & 4620'± SOUTH OF THE NORTHWEST CORNER OF SECTION 15, T8S-R21W.**

Located, dated and posted on the ground this 15<sup>th</sup> day of November, 2017.

BUTTERFIELD MINING, L.L.C. (Owner)

By:   
Jody A. Stone, RLS (Agent)

AMC 446898

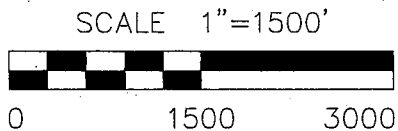
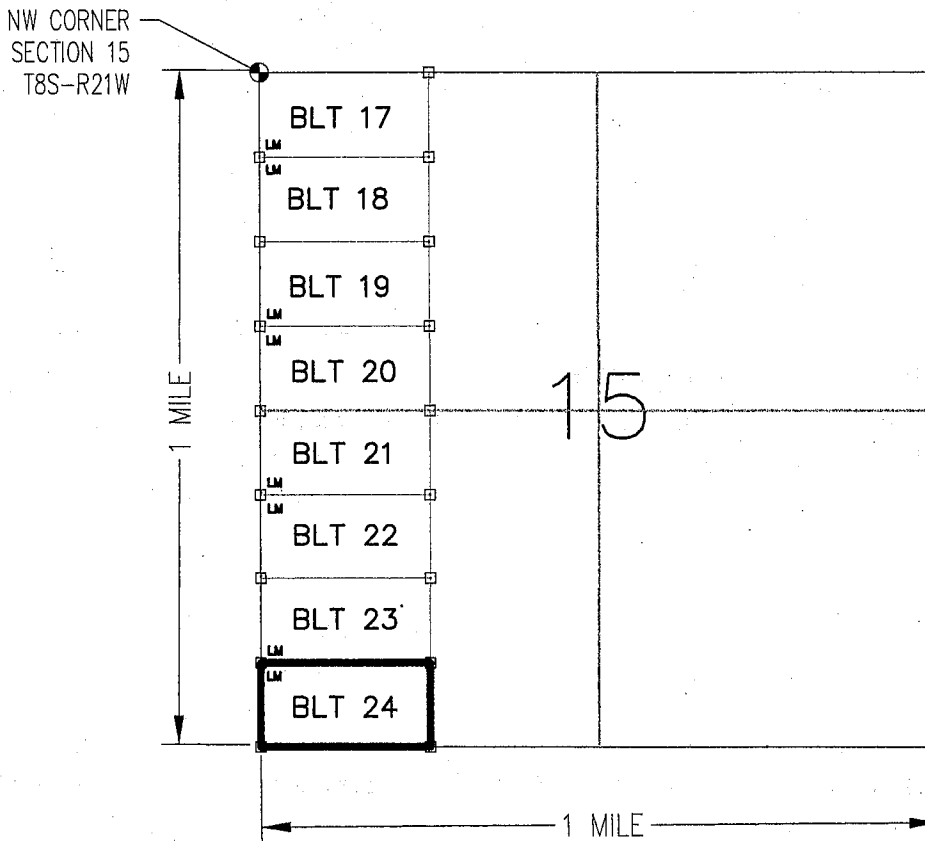


# "BLT 24"

## PLACER MINING CLAIM

### A PORTION OF SECTION 15 (UNSURVEYED)

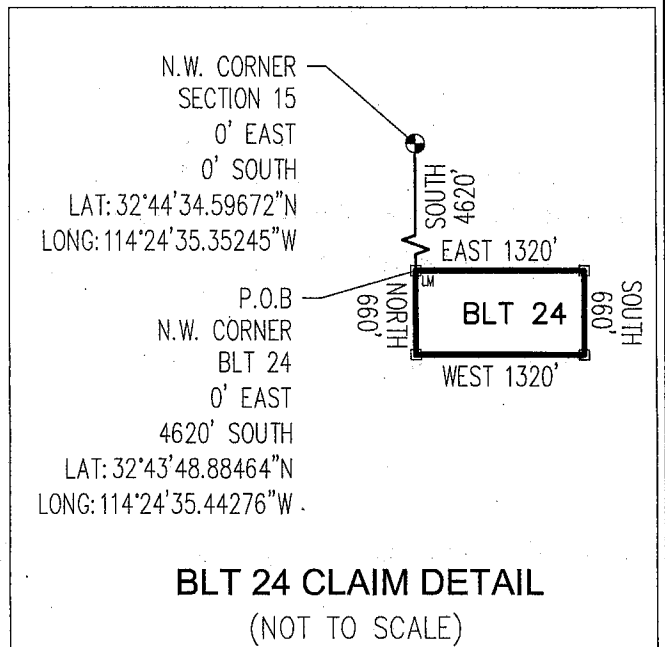
T8S-R21W, G&SRM, YUMA COUNTY, AZ  
 ALL CLAIMS ARE 1320' IN LENGTH & 660' IN WIDTH



CLAIM ACREAGE = 20 +/- ACRES

- INDICATES CORNER OF PLACER CLAIM. SET 2"x2"x5' WOODEN POST (TYPICAL).
- LM INDICATES LOCATION MONUMENT. SET 2"x2"x5' WOODEN POST (INSIDE THE PLACER CLAIM) 4' by 4' FROM A CORNER POST WITH A PLASTIC BOTTLE ATTACHED CONTAINING THE LOCATION NOTICE (TYPICAL).

LOCATORS: BUTTERFIELD MINING, L.L.C.  
 P.O. BOX 6486, YUMA, AZ 85366



ANCLUB898





TOWNSHIP 08 SOUTH RANGE 21 WEST OF THE GILA & SALT RIVER MERIDIAN, ARIZONA

SECs	SUBDIVISION																Acres	Kind of Entry or Purpose	Serial Number or Order Number	Action Date	Remarks			
	NE 1/4				NW 1/4				SW 1/4				SE 1/4									Lots	Other Description	
	NE	NW	SW	SE	NE	NW	SW	SE	NE	NW	SW	SE	NE	NW	SW	SE								
For orders affecting disposal or use of unidentified lands withdrawn for classification, minerals, water, and/or other public purposes, and Indian treaties, refer to Index to Miscellaneous Documents																								
8																		M&B;						
9																		M&B;						
17																		M&B;						
18																		M&B;						
19																		M&B;		EO REV YUMA INDIAN RESERVATION, EO 7/6/1883	1/9/1884	6S 20W;		
19	X	X	X	X				X									200.00	DLE	T-1288	5/16/1888	CANC 6/6/1895;			
1																								
2																								
3																								
9																								
10																								
11																								
12																								
16																								
21																								
28																								
29																								
31																								
32																		M&B; SUBDIV UNDEF;	R/W RR	PHX-086541	11/9/1891	PERPETUAL; 6S 23W; REF PHX-061622, 1/28/1928;		
19								X			X	X	X	X	X	X	3, 4							
30	X	X	X	X				X									1, 2	595.89	PATENT / CE	332	2/8/1892			
30								X			X	X	X	X	X	X	3, 4							
31	X			X				X									1, 2	474.97	PATENT / CE	333	2/8/1892			
21																								
28																								
29																		M&B; SUBDIV UNDEF;	10.56	R/W STATION GROUNDS	PHX-086548	2/17/1893	PERPETUAL;	
	ENTIRE TOWNSHIP																	19N 22W;					SO PART REV 3/21/1911, 5/25/1911, 5/16/1913, 10/20/1914, 3/10/1915, 4/14/1915; SO REV 8/3/1917; MOD 10/11/1972;	
3																		M&B;						



TOWNSHIP 08 SOUTH RANGE 21 WEST OF THE GILA & SALT RIVER MERIDIAN, ARIZONA

SECS	SUBDIVISION																Acres	Kind of Entry or Purpose	Serial Number or Order Number	Action Date	Remarks											
	NE 1/4				NW 1/4				SW 1/4				SE 1/4									Lots	Other Description									
	NE	NW	SW	SE	NE	NW	SW	SE	NE	NW	SW	SE	NE	NW	SW	SE																
For orders affecting disposal or use of unidentified lands withdrawn for classification, minerals, water, and/or other public purposes, and Indian treaties, refer to Index to Miscellaneous Documents																																
4																					M&B;											
5																						ALL;										
6																						ALL;										
7																						ALL;										
8																						ALL;										
9																						M&B;										
16																						M&B;										
17																						M&B;										
18																						ALL;										
19																						ALL;										
20																						M&B;										
29																						M&B;										
30																						ALL;										
31																						M&B;										
32																						M&B; ALL LANDS WITHIN 6 MILES OF COLORADO RIVER WEST OF 114 <sup>TH</sup> MER;					SO TEMP WDL COLORADO RIVER SURVEY, YUMA PROJECT		1/31/1903	7S 20W; SO PART REV 5/16/1913, 4/14/1915; MOD 10/11/1972;		
19			X	X				X														2		159.14	HE		PHX-03032	5/20/1904	CANC 6/24/1910;			
29							X			X																						
30				X																				160.00	HE		T-4985	5/24/1904	REL 4/27/1905;			
20										X	X																					
29					X	X																		160.00	HE		PHX-03042	5/24/1904	REL 10/26/1909;			
20													X	X	X																	
29		X																						160.00	HE		PHX-03045	5/26/1904	CANC 6/21/1910;			
17			X					X	X	X														160.00	HE		PHX-03046	5/26/1904	CANC 6/21/1910;			
17													X	X	X	X								160.00	HE		PHX-03052	6/2/1904	CANC 5/27/1911;			
28							X																									
29			X	X				X																160.00	HE		PHX-03055	6/2/1904	CANC 12/3/1910;			
18																							1.2	8S 22W;		78.72	HE		PHX-03061	6/2/1904	CANC 6/21/1910;	
19	X																						1.5, 6			151.33	HE		PHX-03067	6/7/1904	REL 10/22/1909;	

TOWNSHIP 08 SOUTH RANGE 21 WEST OF THE GILA & SALT RIVER MERIDIAN, ARIZONA

SECS	SUBDIVISION																Acres	Kind of Entry or Purpose	Serial Number or Order Number	Action Date	Remarks		
	NE 1/4				NW 1/4				SW 1/4				SE 1/4									Lots	Other Description
	NE	NW	SW	SE	NE	NW	SW	SE	NE	NW	SW	SE	NE	NW	SW	SE							
For orders affecting disposal or use of unidentified lands withdrawn for classification, minerals, water, and/or other public purposes, and Indian treaties, refer to Index to Miscellaneous Documents																							
18									X	X							3	8S 22W;	119.30	HE	PHX-03071	6/9/1904	CANC 2/27/1913;
29							X				X												
30				X											X				160.00	HE	PHX-03208	4/27/1905	CANC 12/7/1910;
20																X							
21											X												
28					X																		
29	X																		160.00	HE	PHX-03248	9/2/1905	CANC 6/21/1910;
																		ALL SECS 2, 16, 32, 36;		STATE GRANT	ACT OF CONGRESS	6/20/1910	TITLE TO STATE FIXED BY PROC 2/14/1912, SUBJECT TO PRIOR RIGHTS;
																		ALL SECS 2, 16, 32, 36;		STATE GRANT	ACT OF CONGRESS	6/20/1910	TITLE TO STATE TO FIX ON APPROVAL OF SURVEY; SUBJECT TO PRIOR RIGHTS;
20	X	X	X	X																SO REV COLORADO RIVER SURVEY, SO 7/2/1902		3/21/1911	O REST 3/27/1911;
20	X	X	X	X																O REST COLORADO RIVER SURVEY, SO 3/21/1911		3/27/1911	
20							X	X	X	X										SO REV COLORADO RIVER SURVEY, SO 7/2/1902		5/25/1911	O REST 6/5/1911;
20							X	X	X	X										O REST COLORADO RIVER SURVEY, SO 5/25/1911		6/5/1911	
20	X	X	X	X															160.00	PATENT / HE	226144	9/21/1911	
20							X	X	X	X									160.00	PATENT / HE	259679	4/18/1912	
20															X	X							
29	X	X																		SO REV COLORADO RIVER SURVEY, SO 7/2/1902 AND COLORADO RIVER SURVEY, YUMA PROJECT, SO 1/31/1903		5/16/1913	O REST 7/14/1913;
20															X	X							
29	X	X																		O REST COLORADO RIVER SURVEY, SO 5/16/1913		7/14/1913	OPEN TO ENTRY;
19	X																1, 5, 6			HE	PHX-023518	10/18/1913	CANC 9/9/1932;
12			X	X															80.00	HE	PHX-023676	11/3/1913	CANC 12/20/1915;
20															X	X							
29	X	X																	160.00	HE	PHX-021577	11/25/1913	CANC 11/7/1918
12		X	X	X													1			SO REV COLORADO RIVER SURVEY, SO 7/2/1902		10/20/1914	O REST 10/24/1914;

### TOWNSHIP 08 SOUTH RANGE 21 WEST OF THE GILA & SALT RIVER MERIDIAN, ARIZONA

SECS	SUBDIVISION																Acres	Kind of Entry or Purpose	Serial Number or Order Number	Action Date	Remarks					
	NE 1/4				NW 1/4				SW 1/4				SE 1/4									Lots	Other Description			
	NE	NW	SW	SE	NE	NW	SW	SE	NE	NW	SW	SE	NE	NW	SW	SE										
For orders affecting disposal or use of unidentified lands withdrawn for classification, minerals, water, and/or other public purposes, and Indian treaties, refer to Index to Miscellaneous Documents																										
12		X	X	X													1					O REST COLORADO RIVER SURVEY, SO 10/20/1914		10/24/1914		
1																	14					SO REV COLORADO RIVER SURVEY, SO 7/2/1902		3/10/1915	O REST 3/17/1915;	
1																	14					O REST COLORADO RIVER SURVEY, SO 3/10/1915		3/17/1915		
1				X									X	X			1-13, 15									
2																		ALL;								
3																		ALL;								
4																		ALL;								
5																		ALL;								
6																		ALL;								
7																		ALL;								
8																		ALL;								
9																		ALL;								
10																		ALL;								
11																		ALL;								
12					X	X	X	X	X	X	X	X	X	X	X	X										
13																		ALL;								
14																		ALL;								
15																		ALL;								
16																		ALL;								
20															X	X										
21																		ALL;								
22																		ALL;								
23																		ALL;								
24																		ALL;								
25																		ALL;								
26																		ALL;								
27																		ALL;								
28																		ALL;								



TOWNSHIP 08 SOUTH RANGE 21 WEST OF THE GILA & SALT RIVER MERIDIAN, ARIZONA

SECS	SUBDIVISION																Acres	Kind of Entry or Purpose	Serial Number or Order Number	Action Date	Remarks		
	NE 1/4				NW 1/4				SW 1/4				SE 1/4									Lots	Other Description
	NE	NW	SW	SE	NE	NW	SW	SE	NE	NW	SW	SE	NE	NW	SW	SE							
For orders affecting disposal or use of unidentified lands withdrawn for classification, minerals, water, and/or other public purposes, and Indian treaties, refer to Index to Miscellaneous Documents																							
29			X	X									X	X	X	X							
31													X	X	X	X							
32																		ALL;					
33																		ALL;					
34																		ALL;					
35																		ALL;					
36																		ALL; 7S 21W;	SO REV COLORADO RIVER SURVEY, SO 7/2/1902 AND YUMA PROJECT, SO 1/31/1903	4/14/1915	O REST 4/24/1915.		
1			X										X	X			1-13, 15						
2																		ALL;					
3																		ALL;					
4																		ALL;					
5																		ALL;					
6																		ALL;					
7																		ALL;					
8																		ALL;					
9																		ALL;					
10																		ALL;					
11																		ALL;					
12					X	X	X	X	X	X	X	X	X	X	X	X							
13																		ALL;					
14																		ALL;					
15																		ALL;					
16																		ALL;					
20													X	X									
21																		ALL;					
22																		ALL;					
23																		ALL;					
24																		ALL;					



TOWNSHIP 08 SOUTH RANGE 21 WEST OF THE GILA & SALT RIVER MERIDIAN, ARIZONA

SECs	SUBDIVISION																Acres	Kind of Entry or Purpose	Serial Number or Order Number	Action Date	Remarks		
	NE 1/4				NW 1/4				SW 1/4				SE 1/4									Lots	Other Description
	NE	NW	SW	SE	NE	NW	SW	SE	NE	NW	SW	SE	NE	NW	SW	SE							
For orders affecting disposal or use of unidentified lands withdrawn for classification, minerals, water, and/or other public purposes, and Indian treaties, refer to Index to Miscellaneous Documents																							
29			X	X														160.00	HE	PHX-029167	1/8/1916	CANC 3/31/1921;	
28									X	X													
29													X										
33					X													160.00	HE	PHX-029728	10/30/1916	REL 12/6/1919;	
1																	14						
12	X																1	122.27	PATENT / HE	555459	11/21/1916		
17																						ALL;	
18																						ALL;	
19																						ALL;	
20					X	X					X	X											
29					X	X	X	X	X	X	X	X											
30																						ALL;	
31	X	X	X	X	X			X									1, 2		SO REV COLORADO RIVER SURVEY, YUMA PROJECT, SO 7/2/1902		8/3/1917	OTHER TPS: 8S 22W, 8S 23W, 9S 22W; O REST 8/14/1917;	
4					X	X											2, 3	161.12	DLE	PHX-035331	8/13/1917	REL 6/15/1922;	
4									X	X	X						9						
5																X							
8	X	X	X															308.72	DLE	PHX-035332	8/13/1917	REL 6/15/1922;	
17																						ALL;	
18																						ALL;	
19																						ALL;	
20					X	X					X	X											
29					X	X	X	X	X	X	X	X											
30																						ALL;	
31	X	X	X	X	X			X									1, 2		O REST COLORADO RIVER SURVEY, SO 8/3/1917		8/14/1917	OTHER TPS: 8S 22W, 8S 23W, 9S 22W; OPEN TO ENTRY;	
17																X	X	80.00	HE	PHX-036090	10/3/1917	REL 4/4/1918;	
17	X	X									X	X						160.00	HE	PHX-036089	10/4/1917	REL 11/16/1918;	
17															X	X		80.00	HE	PHX-039187	4/9/1918	REL 3/5/1919;	
3			X														5-9, 15	208.24					





TOWNSHIP 08 SOUTH RANGE 21 WEST OF THE GILA & SALT RIVER MERIDIAN, ARIZONA

SECS	SUBDIVISION																Acres	Kind of Entry or Purpose	Serial Number or Order Number	Action Date	Remarks		
	NE 1/4				NW 1/4				SW 1/4				SE 1/4									Lots	Other Description
	NE	NW	SW	SE	NE	NW	SW	SE	NE	NW	SW	SE	NE	NW	SW	SE							
For orders affecting disposal or use of unidentified lands withdrawn for classification, minerals, water, and/or other public purposes, and Indian treaties, refer to Index to Miscellaneous Documents																							
5																X							
8	X	X	X														308.07	DLE	PHX-053935	12/27/1922	CANC 4/22/1924;		
20															X	X							
29	X	X																160.00	PATENT / HE	916771	9/14/1923		
21					X	X												80.00	HE	PHX-056587	3/31/1924	REL 12/22/1924;	
20												X	X					80.00	PATENT / HE	935562	4/2/1924		
4											X												
5																X							
8	X	X																160.00	HE	PHX-056734	4/30/1924	REL 1/29/1926;	
28					X	X																	
29			X	X														160.00	PATENT / HE	946414	10/17/1924		
17												X	X	X	X		160.00	PATENT / DLE	950221	12/18/1924			
21					X	X												80.00	DLE	PHX-057525	6/8/1925	CANC 5/12/1969;	
21					X		X											80.00	HE	PHX-058435	8/10/1925	REL 11/14/1925;	
21	X																	40.00	HE	PHX-058492	9/1/1925	CANC 1/21/1931;	
21					X		X											80.00	DLE	PHX-058741	5/24/1926	CANC 3/20/1934;	
4											X												
5																X							
8	X	X																160.00	DLE	PHX-059035	8/7/1926	PART CANC 8/23/1930;	
28									X	X													
29												X											
33					X													160.00	PATENT / HE	985299	9/15/1926		
																			STATE GRANT	ACT OF CONGRESS	1/25/1927	EXTENDS ACT OF 6/20/1910 TO MINERAL LANDS, SUBJECT TO PRIOR RIGHTS;	
4						X			X														
5			X									X						160.00	HE	PHX-061403	5/19/1927	PART REL; PART CANC; REL 11/4/1930;	
5											X	X	X					120.00	HE	PHX-061568	7/5/1927	REL 12/19/1927;	
9	X	X																80.00	HE	PHX-062223	12/6/1927	CANC 8/7/1935;	
5											X				X								
8					X	X												160.00	HE	PHX-062287	12/19/1927	REL 1/7/1929;	

### TOWNSHIP 08 SOUTH RANGE 21 WEST OF THE GILA & SALT RIVER MERIDIAN, ARIZONA

SECS	SUBDIVISION																Acres	Kind of Entry or Purpose	Serial Number or Order Number	Action Date	Remarks		
	NE 1/4				NW 1/4				SW 1/4				SE 1/4									Lots	Other Description
	NE	NW	SW	SE	NE	NW	SW	SE	NE	NW	SW	SE	NE	NW	SW	SE							
For orders affecting disposal or use of unidentified lands withdrawn for classification, minerals, water, and/or other public purposes, and Indian treaties, refer to Index to Miscellaneous Documents																							
1																							
2																							
3																							
9																							
10																							
11																							
12																							
16																							
21																							
28																							
29																							
31																							
32																		M&B; SUBDIV UNDEF;		R/W RR	PHX-061622	1/18/1928	PERPETUAL; 8S 23W; REF PHX-081070, 6/4/1954;
5															X		X						
8																							
25																							
32																							
33																							
34																							
35																							
36																		M&B; SUBDIV UNDEF;		R/W TELEPHONE AND TELEGRAPH LINE	PHX-064055	1/17/1929	8S 20W; PART REL 2/1/1972; TERM AND CASE CLOSED 1/16/1979;
7																							
	ENTIRE TOWNSHIP																4S 9W;		SO WDL COLORADO RIVER STORAGE PROJECT		3/14/1929	O PART REV 10/25/1950; O 5/9/1952; PART REV PLO 2037, 12/21/1959; O ME PLO 2853, 1/17/1963 EXCEPT WHERE TITLE HAS PASSED OUT OF US; PART REV PLO 4152, 2/7/1967; MOD 10/11/1972;	
17		X	X																				
21															X	X	X	X					
9			X	X																			
21																		SWSWSW;					
28																		NWNWNE;		SO OPENING TO ME	PHX-073911	8/21/1934	



TOWNSHIP 08 SOUTH RANGE 21 WEST OF THE GILA & SALT RIVER MERIDIAN, ARIZONA

SECS	SUBDIVISION																Acres	Kind of Entry or Purpose	Serial Number or Order Number	Action Date	Remarks						
	NE 1/4				NW 1/4				SW 1/4				SE 1/4									Lots	Other Description				
	NE	NW	SW	SE	NE	NW	SW	SE	NE	NW	SW	SE	NE	NW	SW	SE											
For orders affecting disposal or use of unidentified lands withdrawn for classification, minerals, water, and/or other public purposes, and Indian treaties, refer to Index to Miscellaneous Documents																											
11					X			X														N2NESW;		SO OPENING TO ME	PHX-074020	10/4/1934	
3																	1-4						SO OPENING TO ME	PHX-075112	3/27/1935		
4							X	X	X	X	X	X					3, 4, 9		309.88								
5																			640.00								
6			X	X									X	X	X	X	1, 2	7S 21W;	321.20	PERMIT / SODIUM	PHX-077197	3/15/1937	TERM 3/15/1939;				
6					X	X	X	X	X	X	X	X															
7	X	X	X	X	X	X	X	X															SO OPENING TO ME	PHX-077943	3/17/1939		
4																	1-3						SO OPENING TO ME	PHX-079779	3/24/1941	7S 21W;	
4																	3, 4										
5	X			X																			SO OPENING TO ME	PHX-079940	10/24/1941	7S 21W;	
3																											
9																											
10																											
16																											
20																											
21																											
29																											
31																											
32																		M&B; SUBDIV UNDEF;		R/W TRANSMISSION LINE	PHX-080583	8/26/1942	PERPETUAL; 6S 22W;				
16					X	X	X												120.00	OIL BASE	219	6/17/1944	11N 28E;				
7																											
8																											
16																											
17																											
18																											
20																											
21																											
29																											
30																											
31																		M&B; SUBDIV UNDEF;		R/W CANAL	PHX-081385	2/12/1945	PERPETUAL; 6S 21W; AMENDED 1/28/1972;				

TOWNSHIP 08 SOUTH RANGE 21 WEST OF THE GILA & SALT RIVER MERIDIAN, ARIZONA

SECS	SUBDIVISION																Acres	Kind of Entry or Purpose	Serial Number or Order Number	Action Date	Remarks		
	NE 1/4				NW 1/4				SW 1/4				SE 1/4									Lots	Other Description
	NE	NW	SW	SE	NE	NW	SW	SE	NE	NW	SW	SE	NE	NW	SW	SE							
For orders affecting disposal or use of unidentified lands withdrawn for classification, minerals, water, and/or other public purposes, and Indian treaties, refer to Index to Miscellaneous Documents																							
10	X			X																			
11					X	X												SO OPENING TO ME		4/21/1948			
14									X	X	X	X						SO OPENING TO ME		4/21/1948			
7									X			X					PART 3, 4	157.77					
8																	6, 7, PART 3, 4	117.63	L BASE	1	6/1/1948	19S 24E;	
16									X	X	X	X	X					200.00					
17	X			X	X		X	X	X	X	X	X						280.00					
18		X		X													80.00	L BASE	226	4/22/1949	27N 4E;		
3																							
4																							
9																							
16																							
21																	M&B; SUBDIV UNDEF;		R/W PIPE LINE	PHX-084697	12/30/1949	PERPETUAL; 3N 19W; PROOF OF CONSTRUCTION 2/9/1951;	
8																	EAST 330 FT OF SOUTH 660 FT OF 7						
9																	SWSWSW;						
16																	NWNWNW WEST OF HWY;						
17																	E2NENENE;		R/W MATERIAL SITE	PHX-086409	1/23/1950	PERPETUAL;	
4												X							R/W HIGHWAY	PHX-086130	1/26/1950	PERPETUAL; PROOF OF CONSTRUCTION 12/17/1963;	
9												X							R/W HIGHWAY	PHX-086131	1/26/1950	PERPETUAL; PROOF OF CONSTRUCTION 4/1/1964;	
16					X	X	X	X	X	X	X	X	X					320.00	REV COLORADO RIVER STORAGE PROJECT, SO 3/14/1929			10/25/1950	10S 23W;
21																	PART SWNW;	2.094	R/W CATHODIC PROTECTION STATION	AR-0251	12/29/1950	TO TERM 12/31/2015; PROOF OF CONSTRUCTION 5/22/1953;	
27																	ALL;						
34																	ALL;		SLUP	AR-0985	1/26/1951	CANC 8/3/1951;	
27																	ALL;						
34																	ALL;	1280.00	PLO WDL ARIZONA NATIONAL GUARD	739	7/28/1951	WITHDRAWN FROM ALL FORMS OF APPROPRIATION UNDER THE PUBLIC LAND LAWS, INCLUDING THE MINING LAWS AND MINERAL LEASING LAWS; REV PLO 5879, 5/15/1981;	
16					X	X	X	X	X	X	X	X	X					320.00	SO OPENING TO ENTRY	721926	11/14/1951	10S 23W;	



TOWNSHIP 08 SOUTH RANGE 21 WEST OF THE GILA & SALT RIVER MERIDIAN, ARIZONA

SECS	SUBDIVISION																Acres	Kind of Entry or Purpose	Serial Number or Order Number	Action Date	Remarks		
	NE 1/4				NW 1/4				SW 1/4				SE 1/4									Lots	Other Description
	NE	NW	SW	SE	NE	NW	SW	SE	NE	NW	SW	SE	NE	NW	SW	SE							
For orders affecting disposal or use of unidentified lands withdrawn for classification, minerals, water, and/or other public purposes, and Indian treaties, refer to Index to Miscellaneous Documents																							
13																	ALL;	640.00					
14																	ALL;	640.00					
15																	ALL;	640.00					
22																	ALL;	640.00					
23																	ALL;	640.00					
24																	ALL;	640.00					
25																	ALL;	640.00					
26																	ALL;	640.00					
27																	ALL;	640.00					
34																	ALL;	640.00					
35																	ALL;	640.00					
36																	ALL;	640.00	REV COLORADO RIVER STORAGE PROJECT, SO 3/14/1929	5/9/1952	8S 20W;		
16					X	X				X	X	X											
17			X															R/W HIGHWAY	AR-03717	9/5/1952	PERPETUAL; PROOF OF CONSTRUCTION 3/30/1964;		
5								X	X	X	X							O OPENING TO ME		10/8/1953			
3																PART SE OF 1		R/W HIGHWAY	AR-06143	4/27/1954	PERPETUAL; PROOF OF CONSTRUCTION 3/30/1964;		
3																							
9																							
10																	M&B; SUBDIV UNDEF;	R/W RR	PHX-081070	6/4/1954	PERPETUAL; AMENDED 6/4/1970;		
1																							
2																							
3																							
4																							
9																							
12																	M&B; SUBDIV UNDEF;	R/W TRANSMISSION LINE	A-471	7/26/1955	PERPETUAL; 6S 14W; AMENDED 2/20/1958;		
9																	SWNENWNE, SENWNWNE, NESWNWNE, NWSNENWNE NORTH OF CANAL;	R/W MATERIAL SITE	AR-08891	3/13/1956	REL 5/10/1965;		
3																1, 2, 12	PART S2NW, NWSW LYING IN GILA RIVER,	R/W HIGHWAY	AR-08823	3/13/1956	PERPETUAL; PROOF OF CONSTRUCTION 3/30/1964;		



TOWNSHIP 08 SOUTH RANGE 21 WEST OF THE GILA & SALT RIVER MERIDIAN, ARIZONA

SECS	SUBDIVISION																Acres	Kind of Entry or Purpose	Serial Number or Order Number	Action Date	Remarks		
	NE 1/4				NW 1/4				SW 1/4				SE 1/4									Lots	Other Description
	NE	NW	SW	SE	NE	NW	SW	SE	NE	NW	SW	SE	NE	NW	SW	SE							
For orders affecting disposal or use of unidentified lands withdrawn for classification, minerals, water, and/or other public purposes, and Indian treaties, refer to Index to Miscellaneous Documents																							
9																		NWNWNE, PART E2NW LYING IN GILA RIVER;	R/W HIGHWAY	AR-08899	3/14/1956	PERPETUAL; PROOF OF CONSTRUCTION 3/31/1964;	
4													X				7, 8		R/W HIGHWAY	AR-08900	3/14/1956	PERPETUAL; PROOF OF CONSTRUCTION 3/31/1964;	
1														X			13						
3											X	X					13, 14						
4															X								
8																	5-7						
9	X	X																					
12				X																			
17							X										1, 2						
18		X					X										1, 9	1S 6W;	61.271	R/W PIPELINE	AR-08806	9/20/1956	PERPETUAL; AMENDED SEC 17, 4/12/1982;
21																		W2E2NW;		R/W HIGHWAY	AR-012391	11/8/1956	PERPETUAL; PROOF OF CONSTRUCTION 4/1/1964;
16						X	X			X	X							W2E2SW;		R/W HIGHWAY	AR-012392	11/28/1956	PERPETUAL; PROOF OF CONSTRUCTION 6/19/1964;
1																							
2																							
3																							
4																							
8																							
9																							
10																							
12																							
17																		M&B; SUBDIV UNDEF;		R/W CANALS, LATERALS AND APPURTENANT FACILITIES	AR-013505	1/29/1957	PERPETUAL; 7S 14W;
18		X					X										1, 9	151.88					
19	X																1, 5, 6	151.33	LEASE / OG	AR-013916	4/1/1957	TERM 4/1/1960; OG SIM 4/18/1960;	
9											X							N2SW WITHIN GILA RIVER;		R/W HIGHWAY	AR-012390	9/10/1957	PERPETUAL; PROOF OF CONSTRUCTION 10/15/1964;
18																	13	15.51	IL / SUPPL	232	1/10/1958		

TOWNSHIP 08 SOUTH RANGE 21 WEST OF THE GILA & SALT RIVER MERIDIAN, ARIZONA

SECS	SUBDIVISION																Acres	Kind of Entry or Purpose	Serial Number or Order Number	Action Date	Remarks		
	NE 1/4				NW 1/4				SW 1/4				SE 1/4									Lots	Other Description
	NE	NW	SW	SE	NE	NW	SW	SE	NE	NW	SW	SE	NE	NW	SW	SE							
For orders affecting disposal or use of unidentified lands withdrawn for classification, minerals, water, and/or other public purposes, and Indian treaties, refer to Index to Miscellaneous Documents																							
3											X							1, 12, TRACT OF LAND EMBRACED BY NORTH AND SOUTH MEANDERS OF GILA RIVER NORTH OF 11					
9	X												X										
10						X																	
16					X				X	X	X	X						3N 19W;	R/W PIPELINE	AR-017578	6/4/1958	PERPETUAL; AMENDED 5/16/1960; ELIM NENW SEC 16, AND ADDED W2NW;	
18					X												1		CONTRACT / RECL SALES	AR-019709	6/23/1958	QCD FROM US: 12/19/1962.	
18																	PART 9	3.49	L BASE	247	6/30/1958	1N 1W;	
33											X								FLUP #55	AR-032405	9/9/1958	EXPIRED 10/1/1963;	
1																							
2																							
3																							
4																							
8																							
9																							
10																							
12																							
17																		M&B; SUBDIV UNDEF;	R/W CANALS, LATERALS, AND APPURTENANT FACILITIES	AR-019357	10/31/1958	PERPETUAL; 7S 14W;	
7																		M&B; SUBDIV UNDEF;	R/W NORTH GILA DRAIN EXTENSION 3	AR-019383	12/3/1958	PERPETUAL;	
1																	PART 14	M&B;	WD	A-18471	12/3/1958	EFF 4/3/1958.	
17					X					X	X								QCD FROM US	AR-011082	4/24/1959		
3											X	X											
																		1, 2, 11, 12, PART AREA IN GILA RIVER BETWEEN 6, 7, 9 ON NORTH BANK AND 10, 11 ON SOUTH BANK 1890 SURVEY					



TOWNSHIP 08 SOUTH RANGE 21 WEST OF THE GILA & SALT RIVER MERIDIAN, ARIZONA

SECS	SUBDIVISION																Acres	Kind of Entry or Purpose	Serial Number or Order Number	Action Date	Remarks		
	NE 1/4				NW 1/4				SW 1/4				SE 1/4									Lots	Other Description
	NE	NW	SW	SE	NE	NW	SW	SE	NE	NW	SW	SE	NE	NW	SW	SE							
For orders affecting disposal or use of unidentified lands withdrawn for classification, minerals, water, and/or other public purposes, and Indian treaties, refer to Index to Miscellaneous Documents																							
9	X												X			X							
10					X	X																	
16													X										
21					X			X										RW TRANSMISSION LINE	AR-020340	7/7/1959	PREPERMIT; PERPETUAL; APPVD 7/29/1959; 44 LD 513;		
																	51.27	TP DEF; IL BASE	264	10/28/1959	3S 11W;		
3																	1-4						
4																	1-4						
5			X	X			X	X	X	X	X	X					1-4						
6																		ALL;					
7	X	X	X	X	X			X					X	X			1, 2						
8					X	X												6S 13W;		12/21/1959	OPEN TO ENTRY 6/20/1960;		
18																	PART 9	1S 19E;	28.81	IL BASE	266	1/20/1960	
21					X	X																	
21					X	X																	
3																	PART 8, 15						
4																	PART 9						
4																		S2NWSENW, SWSSEW, EAST OF OLD HWY 95;	11.75	FLUP #193	AR-031253	3/9/1962	EXPIRED 4/1/1967;
4																	EAST 900 FT OF NORTH 800 FT OF 8	W2NWSESE NORTH OF HWY;	16.00	FLUP #195	AR-031255	3/12/1962	EXPIRED 4/1/1967;
4																		NORTH 350 FT OF SOUTH 900 FT OF 2, NORTH 600 FT OF SOUTH 900 FT OF WEST 400 FT OF 1, ALL NORTH OF HWY;	8.00	FLUP #196	AR-031256	3/12/1962	EXPIRED 4/1/1967;
18					X												1						
11	X	X	X	X															160.00	PLO O RECL OPENING TO ME	2853	1/17/1963	EFF 10:00 AM ON 2/22/1963; SUBJ TO STIPULATIONS;
7																	PART 3, 4		1.08				
8																	PART 4		3.59				
17																	PART 1, 2		32.60				



TOWNSHIP 08 SOUTH RANGE 21 WEST OF THE GILA & SALT RIVER MERIDIAN, ARIZONA

SECS	SUBDIVISION																Acres	Kind of Entry or Purpose	Serial Number or Order Number	Action Date	Remarks		
	NE 1/4				NW 1/4				SW 1/4				SE 1/4									Lots	Other Description
	NE	NW	SW	SE	NE	NW	SW	SE	NE	NW	SW	SE	NE	NW	SW	SE							
For orders affecting disposal or use of unidentified lands withdrawn for classification, minerals, water, and/or other public purposes, and Indian treaties, refer to Index to Miscellaneous Documents																							
18																	1	13N 20W;	39.38	IL BASE	309	5/21/1963	
33					X		X									X		N2NWSW, NESESW, SWSSE, SWNWSE;		FLUP #272	AR-032927	1/2/1964	EXPIRED 2/1/1969;
17							X				X						1						
19	X																6	8S 22W;		R/W IRRIGATION AND DRAINAGE	AR-034106	7/6/1965	PERPETUAL;
28	X	X	X	X	X				X	X			X	X	X	X							
33					X		X	X											540.00	LEASE / RECL	A-10467	4/4/1966	RENEWED 10/14/1987; EXPIRED 4/3/1991; CASE CLOSED 10/9/1997;
16																		E2W2NENW, W2E2NENW;	20.00	PATENT / ME	02-67-0019	10/31/1966	(AR-034571);
16																		E2E2NWNW, W2W2NENW;	20.00	PATENT / ME	02-67-0020	10/31/1966	(AR-034572);
16																		E2NESWNW, NWSENW, W2NESENW;	20.00	PATENT / ME	02-67-0021	10/31/1966	(AR-034573);
10																		ALL;					
11																		ALL;					
12		X	X	X	X	X	X	X	X	X	X	X	X	X	X	X	1	8S 15W;		PLO PART REV WDL COLORADO RIVER STORAGE PROJECT, SO 3/14/1929	4152	2/7/1967	OPEN TO ENTRY 3/15/1967;
3																	15			IL	370	6/23/1967	
5													X						40.00	MINERAL MATERIAL SALE	A-1044	7/3/1967	CANC 6/15/1978;
4																	3, 4						
5				X													1		161.79	PATENT / R&PP	02-68-0015	9/13/1967	(A-250); NOT OPEN TO ME; SUBJECT TO MINERAL LEASING ACT;
1				X									X					6-12, SWSW, N2N2 OF 4, W2W2 OF 5					
3											X	X											
8																	S2 6, 7	7S 14W;		R/W DRAINAGE WELLS, LATERALS	A-1676	4/3/1968	PERPETUAL;
16																		W2NESWNW;		R/W RAILROAD SPUR	A-1120	1/14/1969	PERPETUAL;
1																	1-4	7S 21W;		R/W PIPELINE	A-3806	1/30/1969	TO TERM 1/29/2019; RECL;
16																		W2NENWNW;	5.00	PATENT / ME	02-70-0038	12/10/1969	(A-3592);
16																		W2SESNWNW;	5.00	PATENT / ME	02-70-0039	12/10/1969	(A-3593);
16																		E2E2NENW;	10.00	PATENT / ME	02-70-0040	12/10/1969	(A-3594);
3											X	X					13, 14						
4																		SESESE;					

TOWNSHIP 08 SOUTH RANGE 21 WEST OF THE GILA & SALT RIVER MERIDIAN, ARIZONA

SECS	SUBDIVISION																Acres	Kind of Entry or Purpose	Serial Number or Order Number	Action Date	Remarks		
	NE 1/4				NW 1/4				SW 1/4				SE 1/4									Lots	Other Description
	NE	NW	SW	SE	NE	NW	SW	SE	NE	NW	SW	SE	NE	NW	SW	SE							
For orders affecting disposal or use of unidentified lands withdrawn for classification, minerals, water, and/or other public purposes, and Indian treaties, refer to Index to Miscellaneous Documents																							
9	X																						
10	X	X			X	X																	
11						X																	
9		X																					
3																							
4																							
5			X			X	X	X	X	X	X												
6			X	X		X	X	X			X	X	X	X	X								
7	X	X	X	X	X			X				X	X										
8						X	X																
10																					UNSURVEYED		
11																					UNSURVEYED		
12			X	X	X	X	X	X	X	X	X	X	X	X	X						UNSURVEYED		
13																					UNSURVEYED		
14																					UNSURVEYED		
15																					UNSURVEYED		
22																					UNSURVEYED		
23																					UNSURVEYED		
24																					UNSURVEYED		
25																					UNSURVEYED		
26																					UNSURVEYED		
35																					UNSURVEYED		
36																					UNSURVEYED; 19N 22W;		
19	X																				151.33		
7																					LEASE / OG		
7																					1, 5, 6		
7																					4		
8																					3		
17																					2		
18	X																				9		
																					R/W ROAD EASEMENT		
																					A-5480		
																					8/13/1970		
																					SEGREGATES THE PUBLIC LANDS FROM APPROPRIATION UNDER AGRICULTURAL LAND LAWS AND FROM SALE UNDER RS 2455; PUB IN FR 9/3/1970; O CL 11/4/1970; PUB IN FR 11/21/1970; CL TERM 10/7/1981;		
																					A-4738		
																					8/31/1970		
																					EFF 9/1/1970; REL 5/12/1972; OG SIM JUN 1973.		
																					A-6298		
																					6/7/1971		
																					PERPETUAL; RECL; AMENDED 9/16/1985;		



TOWNSHIP 08 SOUTH RANGE 21 WEST OF THE GILA & SALT RIVER MERIDIAN, ARIZONA

SECS	SUBDIVISION																Acres	Kind of Entry or Purpose	Serial Number or Order Number	Action Date	Remarks		
	NE 1/4				NW 1/4				SW 1/4				SE 1/4									Lots	Other Description
	NE	NW	SW	SE	NE	NW	SW	SE	NE	NW	SW	SE	NE	NW	SW	SE							
For orders affecting disposal or use of unidentified lands withdrawn for classification, minerals, water, and/or other public purposes, and Indian treaties, refer to Index to Miscellaneous Documents																							
16																		W2 EXCEPT PATENTED LANDS;	O CL / LUKE-WILLIAMS AIR FORCE BASE	A-1382	6/24/1971	SEGREGATES THE PUBLIC LANDS FROM ALL FORMS OF APPROPRIATION UNDER THE PUBLIC LAND LAWS, INCLUDING THE MINING LAWS AND MINERAL LEASING LAWS; TERM 7/15/1975; OTHER TP: 7S 21W	
10																		ALL;					
11																		ALL;					
15																		ALL;					
22	X	X	X	X									X	X	X	X			2240.00 LEASE / OG	A-6434	11/11/1971	EFF 12/1/1971; REL 2/23/1972; OG SIM;	
13																		ALL;					
14																		ALL;					
23																		ALL;					
24																		ALL;	2560.00 LEASE / OG	A-6435	11/11/1971	EFF 12/1/1971; REL 2/23/1972; OG SIM;	
25																		ALL;					
26																		ALL;					
35																		ALL;					
36																		ALL;	2560.00 LEASE / OG	A-6436	11/11/1971	EFF 12/1/1971; REL 2/23/1972; OG SIM;	
21													X	X	X	X			160.00 CONTRACT / RECL SALES	A-6956	2/2/1972		
21					X	X	X	X											160.00 CONTRACT / RECL SALES	A-6980	2/2/1972		
21	X	X	X	X															160.00 QCD FROM US	A-6902	3/2/1972		
6			X	X			X	X			X	X	X	X	X	X	1-7						
7	X	X	X	X	X						X	X					1, 2		1038.98 LEASE / OG	A-6431	3/17/1972	EFF 4/1/1972; REL 5/12/1972; OG SIM JUN 1973;	
17																		W2NWNWNWSENE, SWNWNWSENE, W2SWNWNWSENE, W2E2SWNWNWSENE, E2SESWNWNWSENE, SWSWSENESENE, W2SWSENE, W2E2SWSENE, W2SENESENESENE, E2SESWSENE, W2W2SWSESENE, E2SWSWSESENE;	13.28 QCD FROM US	A-6995	4/26/1972	RECL;	
19			X	X			X										2	EXCEPT 5.99 M&B;	153.15 QCD RECON	A-7219	6/30/1972	NOT OPEN TO ME; SUBJECT TO MINERAL LEASING ACT;	
21																		EAST 33 FT OF E2, NORTH 33 FT OF N2, WEST 33 FT OF NW, SOUTH 33 FT OF SE;					



TOWNSHIP 08 SOUTH RANGE 21 WEST OF THE GILA & SALT RIVER MERIDIAN, ARIZONA

SECS	SUBDIVISION																Acres	Kind of Entry or Purpose	Serial Number or Order Number	Action Date	Remarks		
	NE 1/4				NW 1/4				SW 1/4				SE 1/4									Lots	Other Description
	NE	NW	SW	SE	NE	NW	SW	SE	NE	NW	SW	SE	NE	NW	SW	SE							
For orders affecting disposal or use of unidentified lands withdrawn for classification, minerals, water, and/or other public purposes, and Indian treaties, refer to Index to Miscellaneous Documents																							
28																		EAST 33 FT OF E2, NORTH 33 FT OF NE, NORTH 33 FT OF E2NW, SOUTH 33 FT OF E2SW, SOUTH 33 FT OF SE;		PLO MOD O WDL COLORADO RIVER SURVEY, SO 7/2/1902, 1/3/1903, 3/14/1929	5277	10/11/1972	RS 2477; REF A-6297, 11/14/1972;
17	X			X																RW CANAL AMENDED	PHX-081385	10/31/1972	PERPETUAL;
22																		W2W2W2, W2E2SWSW;	90.00	CL / R&PP	A-6095	11/6/1972	
22					X	X	X	X	X	X	X	X								FUP #623	A-6197	11/7/1972	AMENDED 3/16/1973; EXPIRED 11/30/1982;
16											X							S2SWNW;	60.00	APLN / PX	A-7350	11/9/1972	AMENDED 7/25/1973;
16												X						W2SESW;	60.00	APLN / PX	A-7356	11/9/1972	WDN 9/10/1973;
21																		EAST 33 FT OF E2, NORTH 33 FT OF N2, WEST 33 FT OF NW, SOUTH 33 FT OF SE;					
28																		EAST 33 FT OF E2, NORTH 33 FT OF NE, NORTH 33 FT OF E2NW, SOUTH 33 FT OF E2SW, SOUTH 33 FT OF SE;		RW ROAD	A-6297	11/14/1972	PERPETUAL; OTHER TPS: 8S 22W, 8S 23W, 9S 22W, 9S 23W;
3										X	X						13, 14						
4																X							
8																	6, 7						
9	X	X																		RW CONVEYANCE CHANNEL	A-7186	12/20/1972	PERPETUAL; RECL;
16																		SESWNW, S2SENW, E2NESW, E2SESW, E2NESENW;		APLN / PX	A-7406	12/21/1972	AMENDED 8/20/1973; AMENDED AND ELIM 6/17/1975;
22																		W2W2W2, W2E2SWSW;	90.00	LEASE / R&PP	A-6095	3/7/1973	NOT OPEN TO ME; SUBJECT TO MINERAL LEASING ACT; REL 3/2/1978;
22																		W2W2W2, W2E2SWSW;		FUP #623 AMENDED	A-6197	3/16/1973	
16																		W2SWNW, W2W2SESW;	120.00	APLN / PX AMENDED	A-7350	7/25/1973	
16																		E2NESENW, S2SENW, E2SESW, E2W2SESW, SESWNW;		APLN / PX AMENDED	A-7406	8/20/1973	ELIM 6/17/1975;
4																	2		40.50	CL / R&PP	A-4607	10/3/1973	
4																	2		40.55	PATENT / R&PP	02-74-0026	12/14/1973	NOT OPEN TO ME; SUBJECT TO MINERAL LEASING ACT; (A-4607);
16																		PART S2SW LYING WEST OF CENTER LINE OF STATE HWY 95;	44.14	CL / UNSUITABLE FOR PX	A-7350	12/17/1973	
9	X																		40.00	QCD FROM US	A-5923	5/17/1974	RECL;

TOWNSHIP 08 SOUTH RANGE 21 WEST OF THE GILA & SALT RIVER MERIDIAN, ARIZONA

SECS	SUBDIVISION																Acres	Kind of Entry or Purpose	Serial Number or Order Number	Action Date	Remarks		
	NE 1/4				NW 1/4				SW 1/4				SE 1/4									Lots	Other Description
	NE	NW	SW	SE	NE	NW	SW	SE	NE	NW	SW	SE	NE	NW	SW	SE							
For orders affecting disposal or use of unidentified lands withdrawn for classification, minerals, water, and/or other public purposes, and Indian treaties, refer to Index to Miscellaneous Documents																							
16																		E2NESW, SESWNW, E2SESW, E2W2SESW, SESWNW;	APLN / PX ELIM	A-7406	6/17/1975		
16																		E2SENWSW, N2NWSESW, NESWSW EAST OF CENTER LINE OF HWY 95;	APLN / PX AMENDED	A-7406	6/17/1975		
16											X							W2SWNW, W2W2SESW;	APLN / PX ELIM	A-7350	6/17/1975		
16																		S2N2SWNW WEST OF CENTER LINE OF ARIZONA HWY 95;	APLN / PX AMENDED	A-7350	6/17/1975		
3																	1-4						
4																	1	LD TP: 7S 14W;	APLN / WDL GILA PROJECT	A-9224	9/8/1975	NOT OPEN TO ENTRY; RECL. ELIM 6/4/1979; ENLGMT 6/4/1979; WDL PLO 5756, 9/22/1980;	
28	X	X	X	X	X				X	X			X	X	X	X							
33																		N2N2NE, N2NENW;	540.00LEASE / SUPPL	A-10467	10/11/1975	RECL;	
16											X						5, 8	E2NESENW, S2SENW;	73.79PATENT / PX	02-76-0012	10/15/1975	(A-7406);	
16																	2, 6		43.50PATENT / PX	02-76-0015	10/23/1975	(A-7350);	
5																		N2NESESW, SWNESESW, W2SESW, NWSESESW, S2SESESW;	FREE USE PERMIT	A-10989	9/11/1978	AMENDED 1/25/1980; EXPIRED 8/31/1983;	
3																	3, 4, N2 OF 1, 2						
4																	1	LD TP: 8S 15W;	ELIM / WDL GILA PROJECT, APLN 9/8/1975	A-9224	6/4/1979		
10	X	X			X													LD TP: 8S 15W;	ENLGMT / WDL GILA PROJECT, APLN 9/8/1975	A-9224	6/4/1979	WDL PLO 5756, 9/22/1980;	
5																		SENESESW, NESESESW;	5.00FUP / AMENDED	A-10989	1/25/1980	EXPIRED 8/31/1983;	
3																	S2S2 OF 1, 2						
10						X												N2NE LYING NORTH OF SP RR TRACKS;	PLO WDL GILA PROJECT	5756	9/22/1980	WITHDRAWN FROM SETTLEMENT, SALE, LOCATION, OR ENTRY UNDER THE GENERAL LAND LAWS, INCLUDING THE MINING LAWS, BUT NOT THE MINERAL LEASING LAWS; TO TERM 9/21/2000; (A-9224); RECL; LD TP: 8S 15W; CASE CLOSED 8/4/2004; O OPENING OF LANDS 6/4/2004;	
21													X	X	X	X			160.00QCD FROM US	A-6956	4/6/1981	RECL;	
21					X	X	X	X											160.00QCD FROM US	A-6980	4/6/1981	RECL;	
27																		ALL;					
34																		ALL;	1280.00PLO REV WDL ARIZONA NATIONAL GUARD	5879	5/15/1981	AT 10:00 AM ON 6/20/1981 THE LANDS SHALL BE OPEN TO THE PUBLIC LAND LAWS, MINING LAWS AND MINERAL LEASING LAWS;	

TOWNSHIP 08 SOUTH RANGE 21 WEST OF THE GILA & SALT RIVER MERIDIAN, ARIZONA

SECS	SUBDIVISION																Acres	Kind of Entry or Purpose	Serial Number or Order Number	Action Date	Remarks			
	NE 1/4				NW 1/4				SW 1/4				SE 1/4									Lots	Other Description	
	NE	NW	SW	SE	NE	NW	SW	SE	NE	NW	SW	SE	NE	NW	SW	SE								
For orders affecting disposal or use of unidentified lands withdrawn for classification, minerals, water, and/or other public purposes, and Indian treaties, refer to Index to Miscellaneous Documents																								
1																		M&B; 8S 20W;	6.91	QCD FROM US	A-17657	9/24/1981	CORRECTED QCD 8/18/1983; RECL CONT # 1-07-34-LO268, LAND EX #11, SPECIAL SURVEY BY RECL AND WMI AND DD, MOU 5/27/1983;	
3																		M&B;						
8																		M&B;	103.90	QCD FROM US	A-17487	10/26/1981	RECL; CORRECTIVE QCD 8/17/1983;	
27																		ALL;						
34																		ALL;	1280.00	LEASE / OG	A-17099	11/20/1981	EFF 12/1/1981; TERM 12/1985; OG SIM JUN 1986;	
1																		M&B;	63.79	QCD FROM US	A-18478	1/6/1982	RECL CONT #1-07-34-LO265, LAND EX #11, SPECIAL SURVEY BY RECL AND WMI AND DD, MOU 5/27/1983; CORRECTIVE QCD, 8/17/1983;	
5			X			X	X	X	X	X	X	X	X	X	X	X	2-6							
6			X	X					X	X			X	X	X	X	1-7							
7	X	X	X	X	X				X					X	X	X	1, 2							
8					X	X	X			X							9-12, 15	TRACT 37;						
19	X																1, 5, 6							
33			X	X		X	X	X	X	X	X	X	X	X	X	X			2653.47	LEASE / OG	A-17054	4/2/1982	EFF 5/1/1982; TERM 5/1/1985; OG SIM OCT 1985;	
17					X																AR-08806	4/12/1982	PERPETUAL;	
13																		ALL;						
14																		ALL;						
15																		ALL;						
22																		ALL;						
23																		ALL;						
24																		ALL;						
25																		ALL;						
26																		ALL;						
28	X	X	X	X	X				X	X			X	X	X	X								
35																		ALL;	6240.00	LEASE / OG	A-17240	4/22/1982	EFF 5/1/1982; TERM 5/1/1985; OG SIM OCT 1985;	
5		X	X						X	X	X	X												
7	X	X	X	X					X	X			X	X										
8					X																			
1			X	X		X	X			X	X						16-25, 27, 28	TRACT 40;						





TOWNSHIP 08 SOUTH RANGE 21 WEST OF THE GILA & SALT RIVER MERIDIAN, ARIZONA

SECS	SUBDIVISION																Acres	Kind of Entry or Purpose	Serial Number or Order Number	Action Date	Remarks		
	NE 1/4				NW 1/4				SW 1/4				SE 1/4									Lots	Other Description
	NE	NW	SW	SE	NE	NW	SW	SE	NE	NW	SW	SE	NE	NW	SW	SE							
For orders affecting disposal or use of unidentified lands withdrawn for classification, minerals, water, and/or other public purposes, and Indian treaties, refer to Index to Miscellaneous Documents																							
10	X	X	X	X																			
17						X	X																
18		X															9	67.15 RW PIPELINE AMENDED	AR-08806	6/18/1985	OTHER TPS: 3S 8W, 4S 8W, 4S 9W, 5S 11W;		
9												X						20.42 FUP	A-21900	8/1/1985	RECL #5-07-34-L0545; EXPIRED 2/28/1993; CASE CLOSED 10/14/2003;		
14	X																	Road ROAD AMENDED	A-6298	9/16/1985	PERPETUAL; RECL;		
1																	4, 5, M&B 3, 6	102.54 QCD FROM US	A-22613	3/26/1986	RECL #6-07-34-L0556;		
33														X	X			LEASE / RECL	A-23577	5/18/1987	TO TERM 9/30/1989;		
16																	PART 7	0.086 RW OG PIPELINE AMENDED	PHX-084697	2/1/1990	PERPETUAL;		
33																		M&B;	AZA-23576	8/14/1990	EFF 8/16/1979; CASE CLOSED 5/9/1990;		
19			X					X									2	N2SENE, M&B IN S2SENE;	IB	594	12/16/2002	SURFACE AND SUB-SURFACE; (AZA-32028); LD TP: 12N 28E;	
3																	S2S2 OF 1, 2						
10						X												N2NE LYING NORTH OF SP RR TRACKS;	OPENING OF LANDS	AZA-9224	6/4/2004	AT 10:00 AM THE LANDS ARE OPEN TO THE PUBLIC LAND LAWS AND LOCATION AND ENTRY UNDER THE US MINING LAWS.	

Input Parameters for Geographic Report with Land

System Id = CR

Admin State = AZ

Geo State =

Casetype Begins With

Case Disp Txt = AUTHORIZED, CANCELLED, EXPIRED, PENDING, REJECTED, VOID, WITHDRAWN

Mer Twp Rng =

Section =

Mtrs = 14 0080S 0210W 010, 14 0080S 0210W 015, 14 0080S 0210W 999

Commodity =

Commodity Txt =

Pending Org =

Pend Org Decode =

Total Rows Returned: 9





RUN TIME: 09:02 AM

Adm State: AZ

UNITED STATES DEPARTMENT OF INTERIOR  
BUREAU OF LAND MANAGEMENT  
GEOGRAPHIC REPORT WITH LAND  
Sorted by Serial Number

RUN DATE: 11/30/2017  
Page 2 of 3

186008 AUTHORIZED 010 FF M&B;

Serial Number: AZA 036816  
Total Case Acres: 5.000

<u>Casetype</u>	<u>Case Disp</u>	14	0080S	0210W	<u>Sect</u>	<u>Sur Typ</u>	<u>Sur Num</u>	<u>Suff</u>	<u>Subdivision</u>	<u>Act Pend</u>
380913	PENDING				010	ALIQ			N2;	

Serial Number: AZAR 0013505  
Total Case Acres: 1.000

<u>Casetype</u>	<u>Case Disp</u>	14	0080S	0210W	<u>Sect</u>	<u>Sur Typ</u>	<u>Sur Num</u>	<u>Suff</u>	<u>Subdivision</u>	<u>Act Pend</u>
289003	AUTHORIZED				010	FF MNR		1 1	N2NE; NWNWNW;	Y Y

Serial Number: AZAR 0017578  
Total Case Acres: 375.106

<u>Casetype</u>	<u>Case Disp</u>	14	0080S	0210W	<u>Sect</u>	<u>Sur Typ</u>	<u>Sur Num</u>	<u>Suff</u>	<u>Subdivision</u>	<u>Act Pend</u>
288100	AUTHORIZED				010	FF		1	NWNW;	Y

Serial Number: AZAR 0020340  
Total Case Acres: 1.000

<u>Casetype</u>	<u>Case Disp</u>	14	0080S	0210W	<u>Sect</u>	<u>Sur Typ</u>	<u>Sur Num</u>	<u>Suff</u>	<u>Subdivision</u>	<u>Act Pend</u>
285008	AUTHORIZED				010	FF		1	W2NW;	

Serial Number: AZPHX 0061622  
Total Case Acres: 636.920

<u>Casetype</u>	<u>Case Disp</u>	14	0080S	0210W	<u>Sect</u>	<u>Sur Typ</u>	<u>Sur Num</u>	<u>Suff</u>	<u>Subdivision</u>	<u>Act Pend</u>
284200	AUTHORIZED				010	FF		1	N2NE,NWNW;	Y

RUN TIME: 09:02 AM

UNITED STATES DEPARTMENT OF INTERIOR  
BUREAU OF LAND MANAGEMENT  
GEOGRAPHIC REPORT WITH LAND  
Sorted by Serial Number

RUN DATE: 11/30/2017  
Page 3 of 3

Adm State: AZ

Serial Number: AZPHX 0080583  
Total Case Acres: 245.430

<u>Casetype</u>	<u>Case Disp</u>	14	0080S	0210W	<u>Sect</u>	<u>Sur Typ</u>	<u>Sur Num</u>	<u>Suff</u>	<u>Subdivision</u>	<u>Act Pend</u>
285004	AUTHORIZED				010	ALIQ			NWNW;	

Serial Number: AZPHX 0081070  
Total Case Acres: 25.700

<u>Casetype</u>	<u>Case Disp</u>	14	0080S	0210W	<u>Sect</u>	<u>Sur Typ</u>	<u>Sur Num</u>	<u>Suff</u>	<u>Subdivision</u>	<u>Act Pend</u>
284200	AUTHORIZED				010	FF	1		N2N2;	Y

Serial Number: AZPHX 0086541  
Total Case Acres: 1.000

<u>Casetype</u>	<u>Case Disp</u>	14	0080S	0210W	<u>Sect</u>	<u>Sur Typ</u>	<u>Sur Num</u>	<u>Suff</u>	<u>Subdivision</u>	<u>Act Pend</u>
284200	AUTHORIZED				010	FF	1		N2NE,NWNW;	

Serial Number: AZPHX 0086556  
Total Case Acres: 1.000

<u>Casetype</u>	<u>Case Disp</u>	14	0080S	0210W	<u>Sect</u>	<u>Sur Typ</u>	<u>Sur Num</u>	<u>Suff</u>	<u>Subdivision</u>	<u>Act Pend</u>
284200	AUTHORIZED				010	FF	1		NE;	



